



HILLINGDON
LONDON

London Borough of Hillingdon

HIGHWAY SAFETY INSPECTION POLICY & PROCEDURE

Highway Services

16/03/2023

Quality Management

Report: Highway Inspection Policy & Procedure

Version History

Issue/revision	Version/Remarks	Date	Prepared by	Signature	Checked by	Signature	Authorised by	Signature
Issue 1	Final/ Policy Approved	01/11/2018	Poonam Pathak	PP	Dalton Cenac	DC	Perry Scott	PS
Revision 1	Annual Review	17.07.2019	Poonam Pathak	PP	Dalton Cenac	DC	Perry Scott	PS
Revision 2	Table 10 review	17.02.2020	Poonam Pathak	PP	Dalton Cenac	DC	Perry Scott	PS
Revision 3	Annual Review	12.02.2021	Poonam Pathak	PP	Dalton Cenac	DC	Perry Scott	PS
Revision 4	Annual Review	10.03.2022	Wayne Greenshields	WG	Poonam Pathak	PP	Perry Scott	PS
Revision 5	Annual Review	16.03.2023	Wayne Greenshields	WG	Poonam Pathak	PP	Perry Scott	PS
Revision 6								
Revision 7								
Revision 8								
Revision 9								
Revision 10								

In developing this policy, the following team and experts were consulted.

- LBH Legal Team
- LBH Insurance Team
- Gallagher Bassett (LBH claim handlers)
- METIS Consultants (critical review by independent consultant)
- Neighbouring authorities

Table of Contents

Contents

1. Introduction.....	5
2. Purpose of Inspection.....	5
3. Network Hierarchy.....	6
3.1 Carriageway hierarchy.....	6
3.2 Footway hierarchy.....	7
3.3 Cycleway hierarchy.....	8
4. Inspection Frequency.....	8
4.1 Inspection frequency compliance.....	9
4.2 Inspection schedule.....	10
5. Items for Inspection.....	10
6. Risk Assessment.....	12
6.1 Impact.....	12
6.2 Probability.....	13
6.3 Risk factor.....	14
7. Defect Repairs.....	15
7.1 Categories of defect and response times.....	15
7.2 Out of hours response.....	16
7.3 Accident claim automatic repair.....	16
8. Investigatory Levels.....	16
9. Highway Inspection Process.....	17
9.1 Method of Inspection.....	20
9.1.1 Walked inspections.....	20
9.1.2 Driven inspections.....	20
9.2 Recording of Defects and Inspection Data.....	20
9.2.1 Locating and recording defects.....	20
9.2.2 Location along the length.....	21
9.2.3 Location across the width.....	21
9.2.4 Size and type of defect.....	21
9.3 Ad-hoc Inspections.....	21
9.4 Public Rights of Way Inspections.....	22
9.5 New Road and Streetworks (NRSWA) inspection:.....	22

10.	Inspector Competency & Training	22
11.	Changes to this Policy	23
12.	Key Performance Indicators	23
13.	APPENDICES.....	23

1. Introduction

This policy sets out the framework for the London Borough of Hillingdon (LBH) to carry out routine safety inspections for highways maintainable at public expense. The Highways Act 1980 Section 41 requires LBH to maintain all highways for which it is responsible. Section 58 of the act provides a statutory defence to a claim for breach of the Section 41 duty to maintain. This document provides a framework for LBH to use that defence. This policy has been prepared with the primary aim of providing assistance to those carrying out highway safety inspections with clear, consistent, guidance and instruction.

This policy has been developed to meet the requirements of the Highways Act and addresses the specific matters above by:

- i) Carrying out regular inspections with regard to the character of the highway
- ii) Applying investigatory criteria to the severity of a defect i.e. what constitutes 'dangerous'
- iii) Carrying out general repairs to the highway
- iv) Taking action to minimise the potential of a defect developing further
- v) Taking such action to make a dangerous defect safe by signing, guarding or immediate repair to remove the danger.

This policy supersedes all previous approaches to highway inspection and repair within LBH and sets out the policy on how damaged or faulty highway assets that may create a danger or serious inconvenience to highway users are managed through a system of inspection, risk assessment and repair.

The Well Managed Highway Infrastructure - A Code of Practice 2016 (the Code) highlights the need for a risk based approach to all highways policies, and LBH Inspections have been modified in the light of particular local circumstances, and the relative risks and consequences associated with these. In accordance with the Code, LBH has reviewed the inspection regime including defect assessment and categorisation. The policy has been developed through a series of consultations within the council department's e.g. highways manager, safety inspectors, highway engineers, streetworks officers, legal representatives, risk and insurance professionals; and also benchmarking the inspection regime with the neighbouring boroughs. The guidance documents produced by LoTAG were also taken into consideration while preparing the policy.

2. Purpose of Inspection

The purpose of highway maintenance is to provide a highway network, which is safe and convenient for users of the highway. Safety inspections are designed to identify all defects likely to create danger or serious inconvenience to users of the highway or the wider community. This includes defects that require urgent attention as well as those where the location and reduced level of severity is such that a longer response time is acceptable.

Highway safety inspections:

- Identify defects which should be repaired as part of a maintenance programme to arrest further deterioration and avoid more serious problems developing.
- Demonstrate a structured inspection regime, which can provide evidence for the Highway Authority to defend claims.

3. Network Hierarchy

A network hierarchy is primarily a categorisation of carriageways, footways and cycleways by their respective use and function. It is acknowledged that the network hierarchy and inventory forms the basis for a coherent and consistent maintenance strategy. It provides the link between maintenance policy and implementation and assists with;

- Determining appropriate inspection frequencies
- The allocation of resources and maintenance priority

The key purpose of a network hierarchy is to ensure the orderly grouping of carriageways, footways and cycleways in a framework around which the Council can plan and maintain the highway network effectively and efficiently. It reflects the needs, priorities and actual use of each road in the network. Hence the network hierarchy will provide a balanced approach to determine an appropriate, safe and convenient use of all roads. Based on the guidance in Recommendation 12 (A.4.3.11 - A4.3.18) of the Code, the Council has considered the guidance in terms of local application, embracing detail knowledge and understanding of the local highway network to develop road, footway and cycleway categories. The network hierarchy has been reviewed taking into consideration the inspection regimes of neighbouring highway authorities as per the Recommendation 5 (A.2.3) of the Code.

3.1 Carriageway hierarchy

The carriageway hierarchy below has been determined based on road classification with due regard to functionality, traffic use, character and trends.

Feature	Hierarchy	Functionality factor	General description	Category	Length (m)
Road	Main Distributor	Borough principal roads; very high traffic flow routes.	Routes linking strategic network.	A	51,662
	Secondary Distributor	Traffic sensitive roads; classified non-principal roads; high traffic flow routes.	Routes linking main distributor network	B	20,343
	Link Road	Medium traffic flow routes. Mainly unclassified.	Routes linking secondary distributor network; industrial interconnecting roads.	C	52,700
	Residential / Local Access	Low traffic flow routes. No traffic generator. Unclassified.	Residential roads; access to individual properties and land.	D	574,151

Table 1

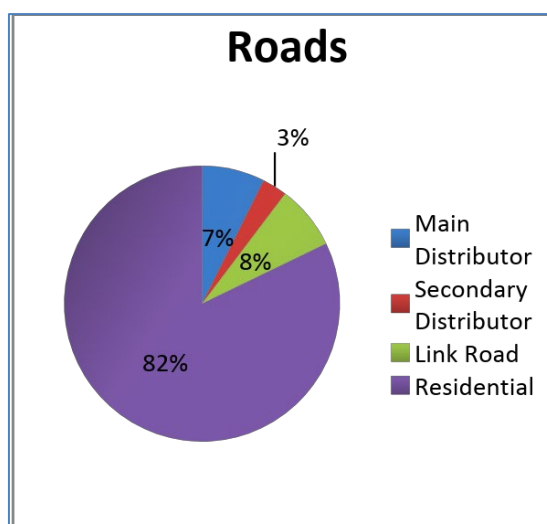


Chart 1

3.2 Footway hierarchy

The footway hierarchy is determined on functionality and actual use. Local factors such as the proximity of town centres, shopping parades, schools, hospitals, stations attracting higher than normal number of pedestrians to the area have been taken into account.

Feature	Hierarchy	Functionality factor	General Description	Category	Length (m)
Footway	Primary Walking Route	Very high pedestrian volume. Major bus route.	Busy urban town centre; shopping and business centre; main train stations; main pedestrian routes.	1	14,197
	Secondary Walking Route	High pedestrian volume.	High usage routes through local areas feeding into primary routes; shopping parades; large schools.	2	5,437
	Link Footway	Medium pedestrian volume.	Linking local access footways; local shops.	3	46,824
	Local Access Footway	Low pedestrian volume.	Low usage footways; residential housing estates; cul-de-sacs.	4	1,148,302

Table 2

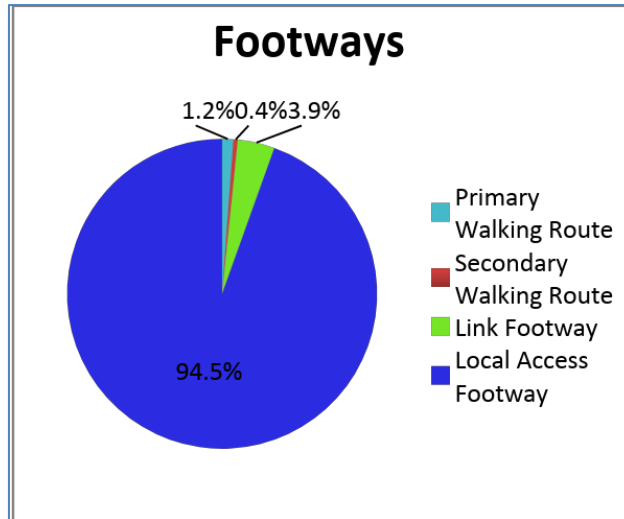


Chart 2

3.3 Cycleway hierarchy

The cycleway hierarchy is determined by where they are situated and inspections are undertaken as part of the footway and carriageway inspections.

Feature	Hierarchy Description	Category	Length (m)
Cycleway	Part of carriageway - Cycle Lane	A	8,890
	Part of footway - Cycle Track		
	Remote from carriageway - Cycle Path	B	38,520
	Cycle Trails	C	31,480

Table 3

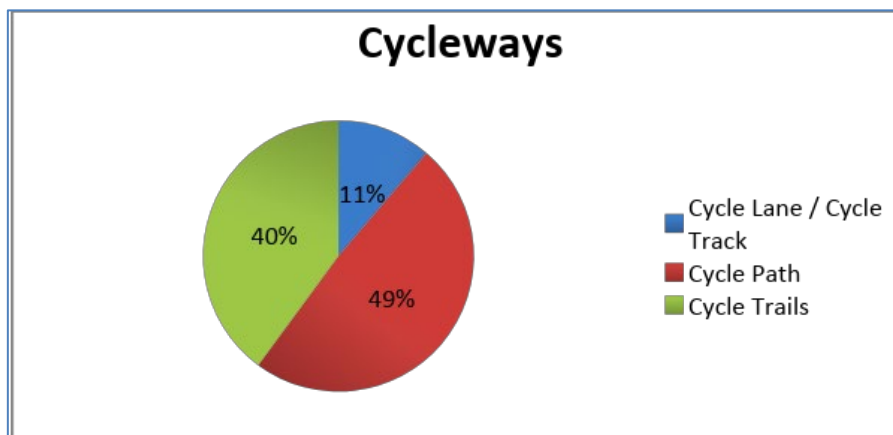


Chart 3

4. Inspection Frequency

The frequency of inspection adopted by LBH reflects the needs, priorities and actual use of each highway in the network. The frequencies take into account national guidelines for a risk based approach in accordance with local needs. A particular highway may in some

instances have varying frequencies of inspections in different locations along its length. The general frequencies of inspection are stated in Table 4.

The existing hierarchies and frequencies were reviewed to comply with the Code, together with a benchmarking exercise with neighbouring boroughs (consistency with other local authorities). The new hierarchies and classification are based on LBH risk assessment and available resources. Following the review inspection frequencies have been increased on main distributor roads, secondary distributor roads, link roads, and link footways.

Feature	Hierarchy Description	Category	Length (m)	Frequency
Road	Main Distributor	A	51,662	1 month
	Secondary Distributor	B	20,343	1 month
	Link Road	C	52,700	3 month
	Local Access	D	574,151	1 year
Footway	Primary Walking Route	1	14,197	1 month
	Secondary Walking Route	2	5,437	3 month
	Link Footway	3	46,824	3 month
	Local Access Footway	4	1,148,302	1 year
	Cycleway	Cycle Lane or Cycle Track	A	8,890
Cycle Path		B	38,520	6 month
Cycle Trail		C	31,480	1 year
PROW	Public Right of Way		128,711	1 Year

Table 4

4.1 Inspection frequency compliance

While every effort will be made to achieve the frequency of inspection shown in Table 4, on occasion the effect of weather, workload, inspector availability or for other operational reasons it is possible that the specified inspection frequencies cannot be met. In such circumstances the missed inspection will be undertaken within the first week of the following

month. If an inspection cannot be undertaken within this period this must be reported to the manager immediately.

4.2 Inspection schedule

The inspection schedule is managed through the 'Insight - Symology' system. The work is scheduled by the system depending on the inspection frequency and actual due date. All inspections to undertaken during a given month are shown on the system as being *due* on the beginning of the month. At the beginning of each month the inspectors download the inspection routes to be undertaken during the month and the inspections are completed within that month.

5. Items for Inspection

The items and the typical defects/risks that are assessed as part of the inspection process are listed in the Table 5 below. The list is not exhaustive and persons carrying out the safety inspections are requested to record any defect that might create a hazard to users of the highway.

Item	Scope of defects/risks to be identified
Carriageway	Surface defects (potholes, depression, cracking, rutting, crowning, uneven surface) Edge defects (edge deterioration, depression) High friction surfacing defects (worn/slippery surface) Mud, debris, spillage or contamination on running surfaces Obstructions (debris) Flooding (depression, blocked gullies) Markings, Road Studs defects (worn/missing marking, damaged/missing /displaced studs) Covers and gratings defects (rattling, difference in level) Ironwork defects (damaged/broken covers) Kerb defects (missing/dislocated, damaged, missing fillets causing trip)
Footways and Cycleways	Surface defects (rocking/cracked slabs, abrupt level difference, Longitudinal or transverse cracking or gaps, depression) Kerbs and edge defects including missing and projecting kerbs Highway weeds causing slippery surfaces or trips Mud, debris, spillage or contamination on running surfaces Obstructions (A-board, Bins) Loss of Mortar/grout
Public Rights of Way	Surface defects (trip hazards, potholes, Overhanging vegetation Unlawful obstruction Integrity of stiles and gates etc.
Drainage	Blocked gullies causing a water hazard Slow running gullies causing a water hazard

	Accumulation of water on carriageways, footways and cycle routes
Landscaped Areas and Trees (incl. hedges)	<p>Root growth causing surface irregularity</p> <p>Trees or hedges overgrowing the footway or carriageway such that a hazard is presented</p> <p>Basal growth causing obstruction</p> <p>Unstable trees or branches</p> <p>Overgrown hedges, grass or vegetation causing inadequate visibility, particularly at junctions or pedestrian crossings</p> <p>Trees and vegetation obscuring signs or street lights constituting a hazard to users</p>
Road Markings and Studs	<p>Loose studs - Potential for damage and injury</p> <p>Severely worn pedestrian crossing markings</p> <p>Worn or missing markings constituting a hazard to highway users</p>
Traffic Signs and Bollards	<p>Missing, damaged bollards - hazard</p> <p>Missing, damaged, obscured or mis-directed signs constituting a hazard to highway users (for example, missing "no entry" signs)</p> <p>Unstable signs, signals or posts in danger of collapse</p> <p>Obscured signs</p>
Fences and Barriers	<p>Missing or damaged pedestrian guard rail</p> <p>Missing or damaged safety fence</p> <p>Integrity and location of safety fencing for both vehicles and pedestrians</p>
Traffic Signals, Pedestrian and Cycle Crossings	<p>Exposed wiring</p> <p>Unstable signal post</p> <p>Malfunctioning or inoperative traffic signals</p>
Street Furniture	<p>Damaged or missing bollards</p> <p>Damaged litter bins, cabinets etc. causing a hazard to pedestrians</p>
Condition of Street Lighting / Illuminated Signs and Bollards	<p>Damaged or defective lighting columns/illuminated signs and bollards</p> <p>Exposed wiring in lamp columns, bollards or cabinets</p> <p>Structurally damaged lamp columns in danger of collapse</p>
Temporary traffic management, highway licences	<p>Chapter 8 not followed</p> <p>Signing of obstructions, such as skips and scaffolding,</p>
Bridges	<p>Accident damage to:</p> <p>Structures and supports</p> <p>Parapets</p> <p>Drainage systems</p> <p>Insecure expansion joints etc.</p>
Debris	<p>Debris in the footway or carriageway constituting a hazard to vehicles or pedestrians</p> <p>Oil, loose grit or gravel or other debris in the carriageway causing a</p>

	skidding hazard
--	-----------------

Table 5: Items for inspection

While inspecting any street the officer will have to record the hazardous defects as stated above whilst considering the following;

Defects not under the ownership of the Council

During an inspection defects may be identified which are not the responsibility of the Council to repair. The Inspector shall therefore take steps to ensure that the party responsible for the repair are made aware of the defect and will if necessary take interim action to make a defect temporarily made safe. The decision will be based upon a local risk assessment by the Inspector and related to the level of risk presented at the time.

Statutory undertakers defective apparatus (Section 81 NRSWA 1991)

Where an inspector identifies defective utility apparatus, this must be recorded, also stating where possible the undertaker concerned. This information is passed onto the relevant utility with a recommended response time in order that an appropriate repair is carried out.

Defective reinstatements (Section 72 NRSWA 1991)

Where an inspector identifies defective reinstatement belonging to a statutory undertaker, this must be recorded stating where possible the undertaker concerned and passed onto the relevant utility for appropriate action.

6. Risk Assessment

Recommendation 14 and section A.5 of the Code recommends that the safety inspection regime and the defect repair regime should be risk based. This means assessing the likely **impact** should the risk occur and the **probability** of it actually happening. There are four basic steps to this process;

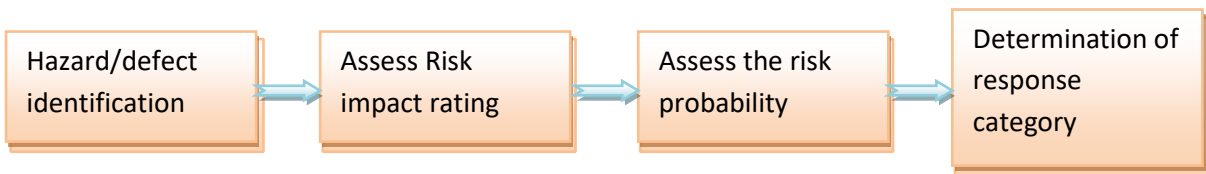


Chart 4

6.1 Impact

The impact rating is quantified by assessing the extent of harm likely to be caused should the risk become an incident, and as such there is a clear link to the physical characteristics of the defect or hazard. The table below sets out the impact definitions.

The impact of a risk occurring is measured on a scale of 1 – 3 (1 lowest, 3 highest). The following table gives guidance:

Impact rating	Score	Description	Possible Indicators
---------------	-------	-------------	---------------------

High	3	The hazard presented by the defect, or due to the short term structural deterioration in the defect, could result in serious injury or a fatality.	<p>Impact will result in serious damage to persons or property.</p> <p>Highway users will instinctively react to avoid the defect and this will place them in peril.</p> <p>The defect could destabilise a vehicle and this will place highway users in peril.</p>
Medium	2	The hazard presented by the defect, or due to the short term structural deterioration in the defect, could result in injury or claim against the Authority.	<p>Impact will result in damage to persons or property, from which they are likely to recover.</p> <p>Highway users will instinctively react to avoid the defect.</p> <p>The defect could destabilise a vehicle.</p>
Low	1	The hazard presented by the defect, or due to the short term structural deterioration in the defect, is unlikely to result in injury or claim against the Authority. If untreated the defect will contribute to the deterioration in the overall condition of the highway asset. The defect is unlikely to deteriorate further before the next safety inspection.	<p>The defect will be recognised by Highway Inspectors as requiring attention, but is unlikely recognised as a defect by most Highway users.</p> <p>The defect is very unlikely to cause injury.</p>

Table 6: Impact

6.2 Probability

The probability of a risk occurring is quantified by assessing the likelihood of highway users encountering the defect or hazard. The probability of a risk occurring is measured on a scale of 1 – 3:

Probability rating	Score	Description	Possible Indicators
High	3	High chance of occurrence.	<p>Vehicular, cycle and / or pedestrian flows are high.</p> <p>A high percentage of vulnerable users may pass through the site.</p> <p>The location of the defect and the topography of the site will mean that it is</p>

			difficult to a highway user to recognise and hence avoid the defect. Forward visibility may be compromised.
Medium	2	Medium chance of occurrence.	Vehicular, cycle or pedestrian flow may be high, but differing modes are less likely to share the Highway at this location. Responsible Highway users may be able to recognise and take action to mitigate the impact of the defect. Forward visibility is good.
Low	1	Low chance of occurrence.	Vehicular, cycle or pedestrian flows are moderate or low. Different transport modes are unlikely to share the Highway at this location. The majority of responsible Highway users will be able to recognise and take action to mitigate the impact of the defect.

Table 7: Probability

6.3 Risk factor

The risk factor is the product of the impact and the probability and determines the seriousness of the risk. The risk matrix determines the risk factor from the impact and probability assessments which is intended as a guide for highway inspectors to enable them to identify defects that present a foreseeable risk of injury or damage to users of the highway.

Risk assessment matrix:

Probability	Low (1)	Medium (2)	High (3)
Impact			
Low(1)	1	2	3
Medium (2)	2	4	6
High (3)	3	6	9

Table 8: Risk Matrix

Having identified a particular risk, assessed its likely impact and probability, and calculated the risk factor, the timescale to rectify the defect can be defined as a Category 1 response or

a locally determined Category 2 response. The response categories are shown in Table 9 below:

Risk Factor	Category	Symology priority	Response time	Colour
9	Cat 1(ECO)	1	4 hours	Red
6	Cat 2H	2	14 Days	Blue
4	Cat 2M	3	28 days	Yellow
3 to 1	Cat 2L	4	3 Months	Green

Table 9: Risk Response Matrix

The need and priority of any repair will vary depending upon the following factors and in accordance with the risk evaluation and management process above.

- The depth, surface area, or other extent of the defect
- The location of the defect relative to highway other features such as junctions, bends and pedestrian crossing points (including designated pedestrian crossing points)
- The location of the defect relative to the positioning of users, especially vulnerable users, such as in traffic lanes, wheel tracks or at crossing points
- The nature and extent of interaction with other defects
- Forecast weather conditions, especially potential for freezing of surface water
- Level of use.

7. Defect Repairs

A main driver of this policy is to have a highway safety inspection and repair regime that ensures the safety of highway users, is proportionate to risk, practicable and achievable. The defects identified will be categorised depending on the risk and impact associated with it. The defects that are likely to create danger or serious inconvenience to users of the network or the wider community will require emergency or urgent attention as well as those where the locations and sizes are such that longer periods of response will be acceptable. The level of response is determined with reference to the risk response matrix (Table 9) together with inspector experience and judgement. Inspectors have full discretion to escalate the response time if they consider it necessary given the character of the defect and its location.

7.1 Categories of defect and response times

Defects are categorised as

Category 1: defects presenting the highest risk of harm to the public, thus requiring immediate attention to secure, guard, warn, or make safe.

Cat 1 emergency call out (ECO) up to 4 hours response required by the Rapid Response Team.

Category 2: these are defects that require some further action and are divided into high, medium and low by the risk assessment score.

Cat 2H: These require a permanent repair within 14 days.

Cat 2M: These require a permanent repair within 28 days.

Cat 2L: These require a permanent repair within 3 months.

The response times for Cat 2 repairs may in exceptional circumstances be affected by statutory holidays, plant shutdowns or sustained inclement weather.

Days used in this policy refer to working days i.e. Monday to Friday excluding weekends and bank holidays.

Repair standards

Cat1 ECO repairs will be made safe by signing, guarding, covering or by temporary repair.

Cat 2 repairs will always be permanent repairs.

Temporary and permanent repairs will be carried out to the standards set out in the Specification for Reinstatement of Openings in Highways (SROH) and Specification for Highway Works (SHW.)

7.2 Out of hours response

The Council provides a 24/7 out of hours standby service for emergencies. During out of hours, calls are answered by the Contact Centre and the details are provided to the highways emergency response team to attend. The Council is only able to deal with emergencies which are likely to have a significant impact on safety. Emergencies cover a range of situations including events such as road traffic accidents, collapse of footway/carriageway, severe flooding etc.

7.3 Accident claim automatic repair

Whenever an accident is reported any defect will be assessed for repair whether it reaches the investigatory level or not.

8. Investigatory Levels

It is recognised that on any highway network, a multitude of minor defects will exist which do not pose any risk to either the safety or the integrity of the highway and for which it may be impractical and inefficient to expend limited financial resources to undertake repairs.

Investigatory levels provide guidelines to highways inspectors, as to which defects should be considered for treatment or repair. The key to selecting the appropriate action for a defect is the risk assessment process. All defects (from the list of assets to be inspected) that meet investigatory level should be evaluated and the likelihood of injury or damage to a highway user assessed. This approach helps to ensure that defect repairs are appropriately planned, resourced and completed to the correct standard.

The investigatory levels are listed below in the Table 10.

(Note: Minimum Investigatory Levels are provided as a guide only. Should the Inspector, following risk assessment, deem it necessary to record any specific defect at a higher level, then they should do so).

Item	Defect	Investigatory Level
Carriageway	Pothole / depression (<i>depth/width</i>)	>40mm & >200mm
Cycleways	Pothole / depression (<i>depth only</i>)	25-40mm
Controlled crossing points (<i>zebra, pelican, puffin, toucan etc</i>)	Pothole / depression (<i>depth only</i>)	25-40mm
Carriageway	Standing water / water flowing onto public highway / blocked drain	> 1/3 width of carriageway and > 40mm deep
Signs/bollards/pedestrian guard rails	Damaged/misaligned item causing a hazard (including sign fixings)	Defect present
Footway	Trip / pothole / sunken cover	> 20mm
Footway	Rocking flagstones / block	> 20mm vertical movement
Footway	Loose kerbs (<i>All</i>)	50mm horizontal 20mm vertical
Footway	Missing kerb section	> 20mm
Footway	Depression / ponding	>1m sq & >40mm deep
Footway	Horizontal gap (<i>paving slabs</i>)	>20mm wide & >20mm deep
Footway	Fillets / open joints	>20mm wide & >20mm deep

Table 10: Investigatory Levels

9. Highway Inspection Process

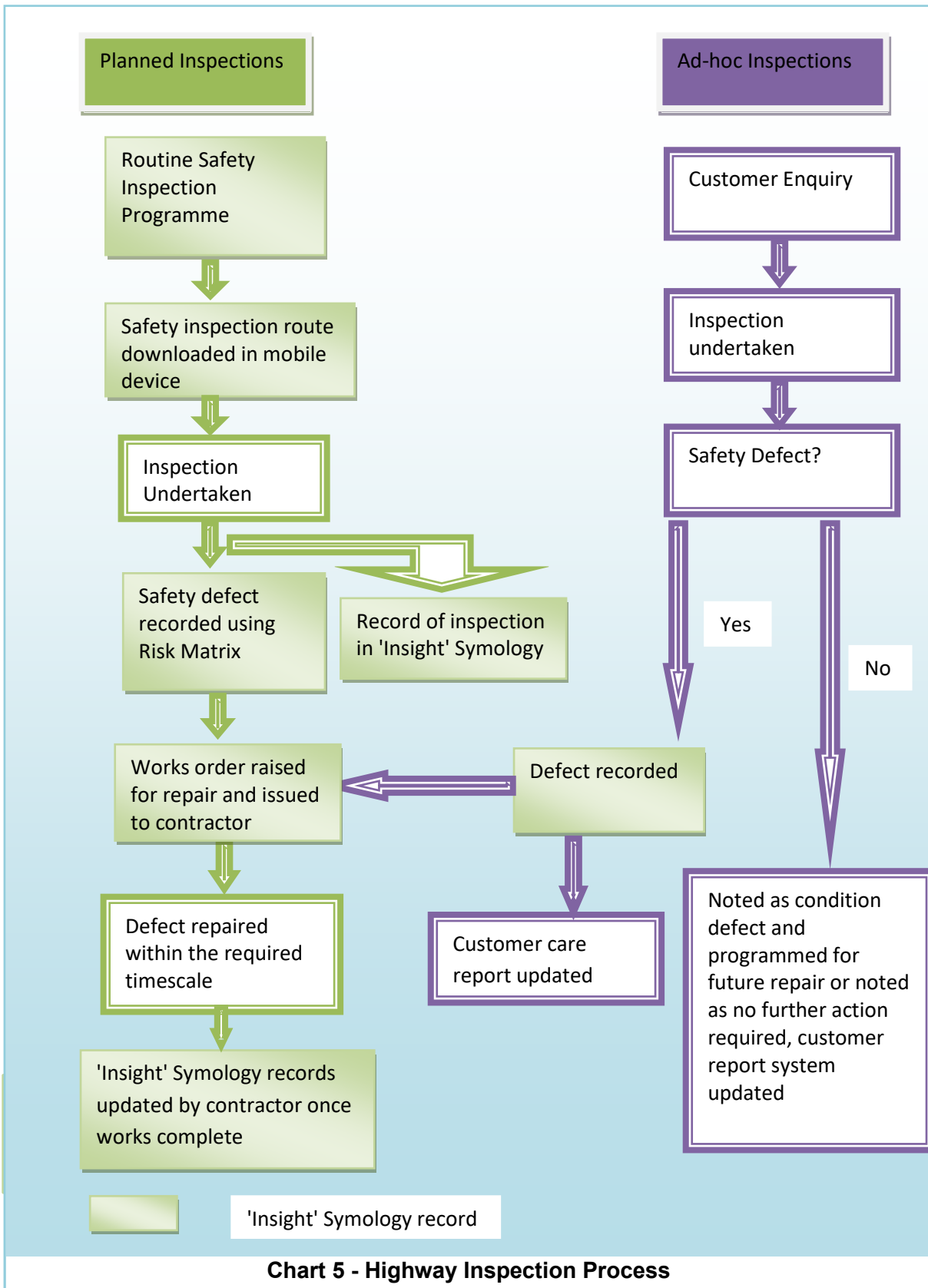
The safety inspection regime is applied and recorded systematically and consistently. The Code states that Authorities should determine the most appropriate way to undertake inspections in order to clearly observe any defects for each asset type. This may include inspections from a slow moving vehicle or in busy urban areas, and particularly when inspecting footways, by walking. The inspections are carried out in accordance with the following requirements;

- All highway safety inspections will be carried out to the frequencies detailed in Table 4. Inspection reports are part of the evidence used to show that the highway authority has acted reasonably
- The purpose of highway safety inspections is to identify all defects in the adopted highway that are likely to create danger or serious inconvenience to users of the network or the wider community and to arrange for their remedy. Particular attention will be given to factors affecting the more vulnerable users of the highway such as the elderly, people with disabilities, cyclists and motorcyclists.
- Highway safety inspections will not be carried out during the hours of darkness/dusk or under conditions of poor visibility e.g. snow, fog, heavy rain. Periods of peak traffic flows should be avoided where possible.
- All routine scheduled safety Inspections will be undertaken by area, by inspectors within the Highways Department. Every inspection undertaken shall be recorded on a mobile device at the time of inspection. The mobile device records the time of inspection, defect information if any. The results of routine safety inspections shall be downloaded to the Insight Symology database following completion of the inspection.

If no defects are recorded as a result of inspection, the inspector shall update the system stating 'no defects were identified during the inspection'.

- During the inspection if a CAT1 defect is identified, the Rapid Response Team will be called out to attend the site within 4 hours. Out of hour emergency calls are attended by a senior highways officer and operative. A works order is issued using the appropriate priority codes associated to the defects. Photographs will be taken of each defect raised to help to show location and severity of the defect. These will be stored and accessible through a database.
- It is recognised that parked vehicles can present a visual obstruction to the inspection process. However it is also recognised that removal of all parked vehicles from large sections of the highway would cause major disruption to residents, be difficult to enforce and impractical to provide any alternative parking. The Inspector must do all that is reasonable practicable to ensure that any defects are identified and recorded.
- Defects associated with a Statutory Undertaker will be recorded on the data capture device and the defects, section 81 (utility apparatus e.g. rattling/missing/damaged covers) and section 71 (reinstatement of excavation) and notices will be processed. Where possible any associated costs will be charged to the undertaker.
- Where a safety defect is made safe by means of temporary signing or repair, arrangements will be made to ensure the continued integrity of the signing or repair until a permanent repair can be completed. The nature of these arrangements will be defined through risk assessment.

A flow chart for the safety inspection process is as follows:



9.1 Method of Inspection

Safety inspections are undertaken by a highways inspector either driven in a slow moving conspicuously marked vehicle or on foot. All footways will have walked inspections at the recommended frequency detailed in Table 4. The carriageways will also be inspected during walked inspections. Only carriageways will be inspected by a driven inspection.

9.1.1 Walked inspections

The highway inspector shall have due regard to their personal safety and in particular from moving traffic either on the main highway or at junctions and crossings. All footway inspections will be carried out on foot. A walked inspection involves an officer wearing a high visible jacket who will walk down one side of the footway observing defects on the footway and to the centre line of the adjacent carriageway. The officer then performs the same procedure on the other side of the road recording defects using a handheld data capture device. All notes are recorded on the handheld device.

9.1.2 Driven inspections

The highway inspectors shall have due regard to their personal safety and in particular the potential hazards from moving traffic and the presence of pedestrians either on the main highway or at junctions and crossings. On no account must they present or put themselves in any hazardous situation. Safety inspections must be carried out in such a manner so as to avoid any disruption to traffic, therefore inspections will be carried out off-peak on the busier routes.

Where a vehicle is used the speed would be sufficiently slow to identify defects but mindful of the effect on other traffic. The driven inspection is undertaken by two people with the passenger carrying out the inspection and recording the data. Each carriageway will be driven in both directions with no undue delay in completing each carriageway. If any defect is observed but its position is not located adequately, a further inspection must be carried out to confirm the location on another pass.

9.2 Recording of Defects and Inspection Data

In order for the Authority to defend potential claims, all data arising from highway safety inspections are recorded in a format that enables retrieval using a variety of search criteria. The inspections are carried out using a handheld data capturing device in LBH Asset Management System 'Insight - Symology'. If no work is ordered as a result of the inspection the computer system will automatically record that no orders were created, indicating that no defects were identified during the inspection.

9.2.1 Locating and recording defects

To ensure the repair team can quickly identify the precise defect, it is essential that the information provided (including a photograph wherever possible) is simple and easily understood.

In order to locate a defect effectively, the repair team requires the following information:

- The location of the defect along the length of the highway.
- The position of the defect across the width of the highway
- The size and type of defect

Defects shall be marked with temporary road marking paint only where necessary, to enable the repair team to locate them quickly.

9.2.2 Location along the length

This information should be clear, precise and easily understood. This will reduce any lost productivity time of the repair team used to locate a specific defect. Ideally a combination of the following information should be recorded:

- Street name / road number
- House number / building name
- Distance and direction from nearest road junction
- Street lighting column number

9.2.3 Location across the width

This information is essential for assisting the repair team to precisely locate the defect identified by the inspector.

Examples

- Channel of carriageway
- On verge
- At start of radius.
- Adjacent to
- On pedestrian crossing
- In central reservation
- In slow / fast lane

9.2.4 Size and type of defect

When describing a defect the inspector must clearly state the description of the defect and its approximate size, where applicable. This will enable the repair team to collect the correct materials to carry out the repair.

Descriptions such as 'Pothole', 'Broken Flags' and 'Damaged Kerbs' do not convey enough information for the repair team to carry out a repair efficiently. It is essential that all the information required to carry out the repair is recorded, by the inspector and passed onto the repair team.

9.3 Ad-hoc Inspections

A highways enquiry received from a member of public, councillors, Member of Parliament or other stakeholders are assigned to the relevant highways inspector to investigate. The highways inspector will investigate the enquiry within a timescale appropriate for the perceived urgency. The inspection detail will be recorded in the LBH asset management system as stated in the process Chart 5. The repair of any defects is actioned in accordance with the criteria contained in this policy document.

If resources are available extra ad-hoc inspections may be carried out on areas of increased deterioration, regularly obstructed areas and other roads.

9.4 Public Rights of Way Inspections

A public path or public right of way is a route over which the public have a right to pass and re-pass. Public rights of way are part of the wider public highway network. These inspections are undertaken by the Rights of Way Officer within Highways. The public rights of way are recorded on the definitive map and statement. The inspection frequency and defect identification criteria are detailed in Table 4.

9.5 New Road and Streetworks (NRSWA) inspection:

LBH delivers its duties under NRSWA legislation through the London Permit Scheme. Inspections under the permit scheme will follow the sample inspection methodology for assessing carrying out all categories A, B and C. The three types of inspections used within the permit scheme;

- Sample Inspections,
- Defect Inspection
- Investigatory inspection

Inspections under the Permit Scheme will include processes for dealing with any defective signing and guarding and for reinstatements; improvement plans; together with any costs that may be recoverable, e.g. sample inspections fees from the Promoter.

Section 81 of the New Roads and Street Works Act 1991 places a duty on statutory undertakers to maintain their apparatus. Therefore defects relating to missing, broken, rattling or worn inspection chamber covers, stop taps, hydrant covers and the like will be recorded on the Insight Symology system as part of the highway safety inspection and reported to the appropriate statutory undertaker for action and repair.

Section 71 of the New Roads and Street Works Act 1991 places a duty on statutory undertakers to reinstate excavations in the highway in line with prescribed specifications and standards of workmanship. Therefore defects identified as part of the highway safety inspection that relate to statutory undertakers reinstatements will be recorded on the 'The Insight - Symology' software and reported to the appropriate statutory undertaker for action and repair. This will be managed through the database.

Section 74 inspections are related to works that should have been completed by a due date or have been notified as having done so. LBH run an overrun charging scheme alongside the Permit Scheme under Section 74 of NRSWA.

Adhoc inspections are carried out to check for compliance with any permit conditions required under any particular permit, which are not included in any other inspections procedures.

10. Inspector Competency & Training

Highways Inspectors are suitably experienced and competent to carry out highway inspections as described in this policy following a risk based approach. It is expected that they will have a good working knowledge of relevant inspection procedures; safety requirements; highway materials and construction, together with knowledge for the use of appropriate inspection equipment and software.

They are also conversant with relevant current guidance and highway working practices and should hold an appropriate nationally recognised qualification. There is a clear need for

consistency during the inspection process and training of staff is important. All personnel involved with safety inspections will be trained with the following objectives:-

- To understand the reason and importance for undertaking highway safety inspections
- To gain an appreciation of the whole process of highway inspections, policy and procedure.
- To understand the risk based approach to inspections, levels of service and maintenance.
- To ensure that there is a common understanding and interpretation of what constitutes a hazard on the highway in the context of safety inspection
- To analyse the risk matrix i.e. consequence of hazard/defect and probability of someone getting seriously injured.
- To be aware of the health and safety issues involved and the working methods that should be employed in carrying out safety inspections.
- To collect safety inspection data in a form that allows the recording of information to a common standard
- To have a good understanding of suitable repair techniques
- To use data capture devices, computer systems and databases as appropriate
- To fully understand each inspection type, inspection requirements, downloading procedures and input of repair details.
- To be conversant with insurance claim procedures

Any training required will be delivered in-house or through specialist external trainers as appropriate. This will take the form of:-

- Specific training (e.g. external courses, national qualifications)
- On the job (e.g. internal monitoring or on-site training)
- Managers introduction, briefing and team meetings
- Staff's development appraisal

11. Changes to this Policy

This policy will be reviewed annually and when changes to either legislation or national guidance are introduced. Any significant changes to the policy would be subject to approval through the Council's democratic decision making process. The operational or procedural aspects of the policy will be routinely reviewed and any changes, revisions or updates will be approved by the Assistant Director. This would enable for example the addition of new defect types or changes to the codes used within the 'Insight - Symology' system.

12. Key Performance Indicators

- 1) Inspections carried out on schedule - The number of inspections carried out within the frequency set out in this policy (Target 95%).
- 2) Contractor repair times - The number of repairs carried out by the repair contractor within the time specified in the works order (Target 95%).

13. APPENDICES

Appendix A – List of LBH carriageways by category

Appendix B – List of LBH footways by category

Appendix C - Decision Making Process

Appendix A – List of LBH carriageways by category

Main Distributor CW (Category A)

Location	Area	Inspection Frequency
BURY STREET, INSP ROUTE CW, 499	RUISLIP	1 Month
BURY STREET, INSP ROUTE CW, 500	RUISLIP	1 Month
BURY STREET, INSP ROUTE CW, 501	RUISLIP	1 Month
BURY STREET, INSP ROUTE CW, 502	RUISLIP	1 Month
BURY STREET, INSP ROUTE CW, 503	RUISLIP	1 Month
BURY STREET, INSP ROUTE CW, 504	RUISLIP	1 Month
BURY STREET, INSP ROUTE CW, 505	RUISLIP	1 Month
BURY STREET, INSP ROUTE CW, 506	RUISLIP	1 Month
CHURCH ROAD, INSP ROUTE CW, 463	NORTHWOOD	1 Month
CHURCH ROAD, INSP ROUTE CW, 464	NORTHWOOD	1 Month
COWLEY ROAD, INSP ROUTE CW, 273	UXBRIDGE	1 Month
COWLEY ROAD, INSP ROUTE CW, 274	UXBRIDGE	1 Month
COWLEY ROAD, INSP ROUTE CW, 275	UXBRIDGE	1 Month
COWLEY ROAD, INSP ROUTE CW, 276	UXBRIDGE	1 Month
COWLEY ROAD, INSP ROUTE CW, 277	UXBRIDGE	1 Month
COWLEY ROAD, INSP ROUTE CW, 278	UXBRIDGE	1 Month
CROSS STREET, INSP ROUTE CW, 352	UXBRIDGE	1 Month
DAWLEY ROAD, INSP ROUTE CW, 184	HAYES	1 Month
DAWLEY ROAD, INSP ROUTE CW, 202	HAYES	1 Month
DAWLEY ROAD, INSP ROUTE CW, 224	HAYES	1 Month
DAWLEY ROAD, INSP ROUTE CW, 86	HAYES	1 Month
DAWLEY ROAD, INSP ROUTE CW, 95	HAYES	1 Month
DUCKS HILL ROAD, INSP ROUTE CW, 494	NORTHWOOD	1 Month
DUCKS HILL ROAD, INSP ROUTE CW, 495	NORTHWOOD	1 Month
DUCKS HILL ROAD, INSP ROUTE CW, 496	NORTHWOOD	1 Month
DUCKS HILL ROAD, INSP ROUTE CW, 497	NORTHWOOD	1 Month
DUCKS HILL ROAD, INSP ROUTE CW, 498	NORTHWOOD	1 Month
FALLING LANE, INSP ROUTE CW, 292	WEST DRAYTON	1 Month
FALLING LANE, INSP ROUTE CW, 293	WEST DRAYTON	1 Month
FALLING LANE, INSP ROUTE CW, 294	WEST DRAYTON	1 Month
FALLING LANE, INSP ROUTE CW, 295	WEST DRAYTON	1 Month
GREEN LANE, INSP ROUTE CW, 459	NORTHWOOD	1 Month
GREEN LANE, INSP ROUTE CW, 460	NORTHWOOD	1 Month
HARLINGTON ROAD, INSP ROUTE CW, 105	UXBRIDGE	1 Month
HARLINGTON ROAD, INSP ROUTE CW, 183	UXBRIDGE	1 Month
HARLINGTON ROAD, INSP ROUTE CW, 322	UXBRIDGE	1 Month
HARLINGTON ROAD, INSP ROUTE CW,	UXBRIDGE	1 Month

323		
HARLINGTON ROAD, INSP ROUTE CW, 324	UXBRIDGE	1 Month
HARLINGTON ROAD, INSP ROUTE CW, 325	UXBRIDGE	1 Month
HARLINGTON ROAD, INSP ROUTE CW, 329	UXBRIDGE	1 Month
HARLINGTON ROAD, INSP ROUTE CW, 330	UXBRIDGE	1 Month
HARLINGTON ROAD, INSP ROUTE CW, 331	UXBRIDGE	1 Month
HARLINGTON ROAD, INSP ROUTE CW, 332	UXBRIDGE	1 Month
HARLINGTON ROAD, INSP ROUTE CW, 94	UXBRIDGE	1 Month
HARLINGTON ROAD, INSP ROUTE CW, 96	UXBRIDGE	1 Month
HARLINGTON ROAD, INSP ROUTE CW, 97	UXBRIDGE	1 Month
HARMONDSWORTH ROAD, INSP ROUTE CW, 526	WEST DRAYTON	1 Month
HATCH LANE, INSP ROUTE CW, 17	WEST DRAYTON	1 Month
HATCH LANE, INSP ROUTE CW, 18	WEST DRAYTON	1 Month
HIGH ROAD, INSP ROUTE CW, 285	COWLEY	1 Month
HIGH ROAD, INSP ROUTE CW, 286	COWLEY	1 Month
HIGH ROAD, INSP ROUTE CW, 287	COWLEY	1 Month
HIGH ROAD, INSP ROUTE CW, 288	COWLEY	1 Month
HIGH STREET, INSP ROUTE CW, 173	HARLINGTON	1 Month
HIGH STREET, INSP ROUTE CW, 174	HARLINGTON	1 Month
HIGH STREET, INSP ROUTE CW, 233	HARLINGTON	1 Month
HIGH STREET, INSP ROUTE CW, 234	HARLINGTON	1 Month
HIGH STREET, INSP ROUTE CW, 283	COWLEY	1 Month
HIGH STREET, INSP ROUTE CW, 284	COWLEY	1 Month
HIGH STREET, INSP ROUTE CW, 289	YIEWSLEY	1 Month
HIGH STREET, INSP ROUTE CW, 290	YIEWSLEY	1 Month
HIGH STREET, INSP ROUTE CW, 291	YIEWSLEY	1 Month
HIGH STREET, INSP ROUTE CW, 461	NORTHWOOD	1 Month
HIGH STREET, INSP ROUTE CW, 462	NORTHWOOD	1 Month
HIGH STREET, INSP ROUTE CW, 507	RUISLIP	1 Month
HIGH STREET, INSP ROUTE CW, 508	RUISLIP	1 Month
HIGH STREET, INSP ROUTE CW, 509	RUISLIP	1 Month
HIGH STREET, INSP ROUTE CW, 510	RUISLIP	1 Month
HILLINGDON HILL, INSP ROUTE CW, 342	UXBRIDGE	1 Month
HILLINGDON HILL, INSP ROUTE CW, 343	UXBRIDGE	1 Month
HILLINGDON HILL, INSP ROUTE CW, 344	UXBRIDGE	1 Month
HILLINGDON ROAD, INSP ROUTE CW, 333	UXBRIDGE	1 Month
HILLINGDON ROAD, INSP ROUTE CW, 334	UXBRIDGE	1 Month
HILLINGDON ROAD, INSP ROUTE CW, 345	UXBRIDGE	1 Month
HILLINGDON ROAD, INSP ROUTE CW, 346	UXBRIDGE	1 Month
HILLINGDON ROAD, INSP ROUTE CW, 347	UXBRIDGE	1 Month
HILLINGDON ROAD, INSP ROUTE CW, 348	UXBRIDGE	1 Month

HILLINGDON ROAD, INSP ROUTE CW, 349	UXBRIDGE	1 Month
HILLINGDON ROAD, INSP ROUTE CW, 350	UXBRIDGE	1 Month
HOLLOWAY LANE, INSP ROUTE CW, 19	WEST DRAYTON	1 Month
HOLLOWAY LANE, INSP ROUTE CW, 20	WEST DRAYTON	1 Month
HOLLOWAY LANE, INSP ROUTE CW, 21	WEST DRAYTON	1 Month
HOLLOWAY LANE, INSP ROUTE CW, 22	WEST DRAYTON	1 Month
HOLLOWAY LANE, INSP ROUTE CW, 23	WEST DRAYTON	1 Month
HOLLOWAY LANE, INSP ROUTE CW, 24	WEST DRAYTON	1 Month
LONG LANE, INSP ROUTE CW, 367	UXBRIDGE	1 Month
LONG LANE, INSP ROUTE CW, 368	UXBRIDGE	1 Month
LONG LANE, INSP ROUTE CW, 369	UXBRIDGE	1 Month
LONG LANE, INSP ROUTE CW, 370	UXBRIDGE	1 Month
LONG LANE, INSP ROUTE CW, 371	UXBRIDGE	1 Month
LONG LANE, INSP ROUTE CW, 372	UXBRIDGE	1 Month
LONG LANE, INSP ROUTE CW, 373	UXBRIDGE	1 Month
NEW WINDSOR STREET, INSP ROUTE CW, 271	UXBRIDGE	1 Month
NEW WINDSOR STREET, INSP ROUTE CW, 272	UXBRIDGE	1 Month
NORTH HYDE ROAD, INSP ROUTE CW, 179	HAYES	1 Month
NORTH HYDE ROAD, INSP ROUTE CW, 180	HAYES	1 Month
NORTH HYDE ROAD, INSP ROUTE CW, 181	HAYES	1 Month
NORTH HYDE ROAD, INSP ROUTE CW, 182	HAYES	1 Month
NORTH HYDE ROAD, INSP ROUTE CW, 85	HAYES	1 Month
NORTHWOOD HILLS CIRCUS, INSP ROUTE CW, 456	NORTHWOOD	1 Month
OXFORD ROAD, INSP ROUTE CW, 353	UXBRIDGE	1 Month
OXFORD ROAD, INSP ROUTE CW, 354	UXBRIDGE	1 Month
OXFORD ROAD, INSP ROUTE CW, 355	UXBRIDGE	1 Month
OXFORD ROAD, INSP ROUTE CW, 356	UXBRIDGE	1 Month
OXFORD ROAD, INSP ROUTE CW, 357	UXBRIDGE	1 Month
OXFORD ROAD, INSP ROUTE CW, 358	UXBRIDGE	1 Month
PARK VIEW ROAD, INSP ROUTE CW, 223	UXBRIDGE	1 Month
PARK VIEW ROAD, INSP ROUTE CW, 296	UXBRIDGE	1 Month
PARK VIEW ROAD, INSP ROUTE CW, 297	UXBRIDGE	1 Month
PINNER ROAD, INSP ROUTE CW, 452	NORTHWOOD	1 Month
PINNER ROAD, INSP ROUTE CW, 453	NORTHWOOD	1 Month
PINNER ROAD, INSP ROUTE CW, 454	NORTHWOOD	1 Month
PINNER ROAD, INSP ROUTE CW, 455	NORTHWOOD	1 Month
PINNER ROAD, INSP ROUTE CW, 511	NORTHWOOD	1 Month
RICKMANSWORTH ROAD, INSP ROUTE CW, 446	NORTHWOOD	1 Month
RICKMANSWORTH ROAD, INSP ROUTE CW, 447	NORTHWOOD	1 Month
RICKMANSWORTH ROAD, INSP ROUTE	NORTHWOOD	1 Month

CW, 448		
RICKMANSWORTH ROAD, INSP ROUTE CW, 449	NORTHWOOD	1 Month
RICKMANSWORTH ROAD, INSP ROUTE CW, 450	NORTHWOOD	1 Month
RICKMANSWORTH ROAD, INSP ROUTE CW, 451	NORTHWOOD	1 Month
RICKMANSWORTH ROAD, INSP ROUTE CW, 527	NORTHWOOD	1 Month
ROCKINGHAM ROAD, INSP ROUTE CW, 269	UXBRIDGE	1 Month
ROCKINGHAM ROAD, INSP ROUTE CW, 270	UXBRIDGE	1 Month
SIPSON ROAD, INSP ROUTE CW, 15	SIPSON	1 Month
SIPSON ROAD, INSP ROUTE CW, 16	SIPSON	1 Month
ST JOHN'S ROAD, INSP ROUTE CW, 267	UXBRIDGE	1 Month
ST JOHN'S ROAD, INSP ROUTE CW, 268	UXBRIDGE	1 Month
STANWELL MOOR ROAD, INSP ROUTE CW, 13	HEATHROW	1 Month
STANWELL MOOR ROAD, INSP ROUTE CW, 14	HEATHROW	1 Month
STANWELL MOOR ROAD, INSP ROUTE CW, 516	HEATHROW	1 Month
STANWELL MOOR ROAD, INSP ROUTE CW, 517	HEATHROW	1 Month
STANWELL MOOR ROAD, INSP ROUTE CW, 518	HEATHROW	1 Month
STANWELL MOOR ROAD, INSP ROUTE CW, 519	HEATHROW	1 Month
STANWELL MOOR ROAD, INSP ROUTE CW, 520	HEATHROW	1 Month
STANWELL MOOR ROAD, INSP ROUTE CW, 521	HEATHROW	1 Month
STANWELL MOOR ROAD, INSP ROUTE CW, 522	HEATHROW	1 Month
STATION ROAD, INSP ROUTE CW, 322	UXBRIDGE	1 Month
STATION ROAD, INSP ROUTE CW, 323	UXBRIDGE	1 Month
STATION ROAD, INSP ROUTE CW, 324	UXBRIDGE	1 Month
STATION ROAD, INSP ROUTE CW, 325	UXBRIDGE	1 Month
STATION ROAD, INSP ROUTE CW, 74	HAYES	1 Month
STATION ROAD, INSP ROUTE CW, 75	HAYES	1 Month
STOCKLEY ROAD, INSP ROUTE CW, 103	WEST DRAYTON	1 Month
STOCKLEY ROAD, INSP ROUTE CW, 104	WEST DRAYTON	1 Month
STOCKLEY ROAD, INSP ROUTE CW, 198	WEST DRAYTON	1 Month
STOCKLEY ROAD, INSP ROUTE CW, 199	WEST DRAYTON	1 Month
STOCKLEY ROAD, INSP ROUTE CW, 200	WEST DRAYTON	1 Month
STOCKLEY ROAD, INSP ROUTE CW, 201	WEST DRAYTON	1 Month
STOCKLEY ROAD, INSP ROUTE CW, 209	WEST DRAYTON	1 Month
STOCKLEY ROAD, INSP ROUTE CW, 210	WEST DRAYTON	1 Month
STOCKLEY ROAD, INSP ROUTE CW, 211	WEST DRAYTON	1 Month
STOCKLEY ROAD, INSP ROUTE CW, 215	WEST DRAYTON	1 Month
STOCKLEY ROAD, INSP ROUTE CW, 217	WEST DRAYTON	1 Month

STOCKLEY ROAD, INSP ROUTE CW, 219	WEST DRAYTON	1 Month
STOCKLEY ROAD, INSP ROUTE CW, 221	WEST DRAYTON	1 Month
STOCKLEY ROAD, INSP ROUTE CW, 222	WEST DRAYTON	1 Month
STOCKLEY ROAD, INSP ROUTE CW, 28	WEST DRAYTON	1 Month
STOCKLEY ROAD, INSP ROUTE CW, 33	WEST DRAYTON	1 Month
STOCKLEY ROAD, INSP ROUTE CW, 34	WEST DRAYTON	1 Month
STOCKLEY ROAD, INSP ROUTE CW, 84	WEST DRAYTON	1 Month
STOCKLEY ROAD, INSP ROUTE CW, 87	WEST DRAYTON	1 Month
TRUMPER WAY, INSP ROUTE CW, 351	UXBRIDGE	1 Month
UXBRIDGE ROAD, INSP ROUTE CW, 117	HAYES	1 Month
UXBRIDGE ROAD, INSP ROUTE CW, 118	HAYES	1 Month
UXBRIDGE ROAD, INSP ROUTE CW, 129	HAYES	1 Month
UXBRIDGE ROAD, INSP ROUTE CW, 130	HAYES	1 Month
UXBRIDGE ROAD, INSP ROUTE CW, 135	HAYES	1 Month
UXBRIDGE ROAD, INSP ROUTE CW, 144	HAYES	1 Month
UXBRIDGE ROAD, INSP ROUTE CW, 175	HAYES	1 Month
UXBRIDGE ROAD, INSP ROUTE CW, 176	HAYES	1 Month
UXBRIDGE ROAD, INSP ROUTE CW, 177	HAYES	1 Month
UXBRIDGE ROAD, INSP ROUTE CW, 178	HAYES	1 Month
UXBRIDGE ROAD, INSP ROUTE CW, 205	HAYES	1 Month
UXBRIDGE ROAD, INSP ROUTE CW, 225	HAYES	1 Month
UXBRIDGE ROAD, INSP ROUTE CW, 226	HAYES	1 Month
UXBRIDGE ROAD, INSP ROUTE CW, 235	HAYES	1 Month
UXBRIDGE ROAD, INSP ROUTE CW, 236	HAYES	1 Month
UXBRIDGE ROAD, INSP ROUTE CW, 335	UXBRIDGE	1 Month
UXBRIDGE ROAD, INSP ROUTE CW, 336	UXBRIDGE	1 Month
UXBRIDGE ROAD, INSP ROUTE CW, 338	UXBRIDGE	1 Month
UXBRIDGE ROAD, INSP ROUTE CW, 339	UXBRIDGE	1 Month
UXBRIDGE ROAD, INSP ROUTE CW, 340	UXBRIDGE	1 Month
UXBRIDGE ROAD, INSP ROUTE CW, 341	HAYES	1 Month
UXBRIDGE ROAD, INSP ROUTE CW, 534	UXBRIDGE	1 Month
UXBRIDGE ROAD, INSP ROUTE CW, 93	HAYES	1 Month
WATFORD ROAD, INSP ROUTE CW, 457	NORTHWOOD	1 Month
WATFORD ROAD, INSP ROUTE CW, 458	NORTHWOOD	1 Month
WEST END ROAD, INSP ROUTE CW, 482	RUISLIP	1 Month
WEST END ROAD, INSP ROUTE CW, 483	RUISLIP	1 Month
WEST END ROAD, INSP ROUTE CW, 484	RUISLIP	1 Month
WEST END ROAD, INSP ROUTE CW, 485	RUISLIP	1 Month
WEST END ROAD, INSP ROUTE CW, 486	RUISLIP	1 Month
WEST END ROAD, INSP ROUTE CW, 487	RUISLIP	1 Month
WEST END ROAD, INSP ROUTE CW, 488	RUISLIP	1 Month
WEST END ROAD, INSP ROUTE CW, 489	RUISLIP	1 Month
WEST END ROAD, INSP ROUTE CW, 490	RUISLIP	1 Month
WEST END ROAD, INSP ROUTE CW, 491	RUISLIP	1 Month
WEST END ROAD, INSP ROUTE CW, 492	RUISLIP	1 Month

WEST END ROAD, INSP ROUTE CW, 493	RUISLIP	1 Month
-----------------------------------	---------	---------

Secondary Distributor (Category B)

Location	Area	Inspection Frequency
ANGEL LANE, INSP ROUTE CW, 98	HAYES	1 Month
ANGEL LANE, INSP ROUTE CW, 99	HAYES	1 Month
BELMONT ROAD, INSP ROUTE CW, 359	UXBRIDGE	1 Month
BELMONT ROAD, INSP ROUTE CW, 360	UXBRIDGE	1 Month
BOTWELL LANE, INSP ROUTE CW, 134	HAYES	1 Month
BOTWELL LANE, INSP ROUTE CW, 192	HAYES	1 Month
BOTWELL LANE, INSP ROUTE CW, 193	HAYES	1 Month
BOTWELL LANE, INSP ROUTE CW, 204	HAYES	1 Month
BREAKSPEAR ROAD NORTH, INSP ROUTE CW, 399	HAREFIELD	1 Month
BREAKSPEAR ROAD NORTH, INSP ROUTE CW, 400	HAREFIELD	1 Month
BREAKSPEAR ROAD NORTH, INSP ROUTE CW, 401	HAREFIELD	1 Month
BREAKSPEAR ROAD NORTH, INSP ROUTE CW, 402	HAREFIELD	1 Month
BREAKSPEAR ROAD SOUTH, INSP ROUTE CW, 374	ICKENHAM	1 Month
BREAKSPEAR ROAD SOUTH, INSP ROUTE CW, 375	ICKENHAM	1 Month
BREAKSPEAR ROAD SOUTH, INSP ROUTE CW, 376	ICKENHAM	1 Month
BREAKSPEAR ROAD SOUTH, INSP ROUTE CW, 377	ICKENHAM	1 Month
BREAKSPEAR ROAD SOUTH, INSP ROUTE CW, 378	ICKENHAM	1 Month
BREAKSPEAR ROAD SOUTH, INSP ROUTE CW, 379	ICKENHAM	1 Month
BREAKSPEAR ROAD SOUTH, INSP ROUTE CW, 380	ICKENHAM	1 Month
BRIDLE ROAD, INSP ROUTE CW, 403	EASTCOTE	1 Month
BRIDLE ROAD, INSP ROUTE CW, 404	EASTCOTE	1 Month
CHERRY LANE, INSP ROUTE CW, 102	WEST DRAYTON	1 Month
CHERRY LANE, INSP ROUTE CW, 131	WEST DRAYTON	1 Month
CHERRY LANE, INSP ROUTE CW, 132	WEST DRAYTON	1 Month
CHERRY LANE, INSP ROUTE CW, 133	WEST DRAYTON	1 Month
CHERRY LANE, INSP ROUTE CW, 191	WEST DRAYTON	1 Month
CHERRY LANE, INSP ROUTE CW, 197	WEST DRAYTON	1 Month
CHERRY LANE, INSP ROUTE CW, 203	WEST DRAYTON	1 Month
CHERRY LANE, INSP ROUTE CW, 27	WEST DRAYTON	1 Month
CHURCH HILL, INSP ROUTE CW, 385	HAREFIELD	1 Month
CHURCH HILL, INSP ROUTE CW, 386	HAREFIELD	1 Month
CHURCH ROAD, INSP ROUTE CW, 317	UXBRIDGE	1 Month
CHURCH ROAD, INSP ROUTE CW, 318	UXBRIDGE	1 Month
CHURCH ROAD, INSP ROUTE CW, 319	UXBRIDGE	1 Month

COLHAM GREEN ROAD, INSP ROUTE CW, 309	UXBRIDGE	1 Month
COLHAM GREEN ROAD, INSP ROUTE CW, 310	UXBRIDGE	1 Month
COLHAM GREEN ROAD, INSP ROUTE CW, 311	UXBRIDGE	1 Month
COLHAM GREEN ROAD, INSP ROUTE CW, 312	UXBRIDGE	1 Month
COPPER MILL LANE, INSP ROUTE CW, 393	HAREFIELD	1 Month
COPPER MILL LANE, INSP ROUTE CW, 394	HAREFIELD	1 Month
COWLEY MILL ROAD, INSP ROUTE CW, 265	UXBRIDGE	1 Month
COWLEY MILL ROAD, INSP ROUTE CW, 266	UXBRIDGE	1 Month
CUCKOO HILL, INSP ROUTE CW, 147	EASTCOTE	1 Month
CUCKOO HILL, INSP ROUTE CW, 71	EASTCOTE	1 Month
DAWLEY ROAD, INSP ROUTE CW, 78	HAYES	1 Month
DAWLEY ROAD, INSP ROUTE CW, 79	HAYES	1 Month
DAWLEY ROAD, INSP ROUTE CW, 80	HAYES	1 Month
DAWLEY ROAD, INSP ROUTE CW, 81	HAYES	1 Month
EASTCOTE ROAD, INSP ROUTE CW, 161	RUISLIP	1 Month
EASTCOTE ROAD, INSP ROUTE CW, 162	RUISLIP	1 Month
EASTCOTE ROAD, INSP ROUTE CW, 229	RUISLIP	1 Month
EASTCOTE ROAD, INSP ROUTE CW, 3	RUISLIP	1 Month
EASTCOTE ROAD, INSP ROUTE CW, 4	RUISLIP	1 Month
EASTCOTE ROAD, INSP ROUTE CW, 5	RUISLIP	1 Month
EASTCOTE ROAD, INSP ROUTE CW, 6	RUISLIP	1 Month
ELM AVENUE, INSP ROUTE CW, 432	RUISLIP	1 Month
ELM AVENUE, INSP ROUTE CW, 433	RUISLIP	1 Month
FIELD END ROAD, INSP ROUTE CW, 417	RUISLIP	1 Month
FIELD END ROAD, INSP ROUTE CW, 420	RUISLIP	1 Month
FIELD END ROAD, INSP ROUTE CW, 421	RUISLIP	1 Month
FIELD END ROAD, INSP ROUTE CW, 422	RUISLIP	1 Month
FIELD END ROAD, INSP ROUTE CW, 423	RUISLIP	1 Month
FIELD END ROAD, INSP ROUTE CW, 426	RUISLIP	1 Month
FIELD END ROAD, INSP ROUTE CW, 427	RUISLIP	1 Month
FIELD END ROAD, INSP ROUTE CW, 428	RUISLIP	1 Month
FIELD END ROAD, INSP ROUTE CW, 465	RUISLIP	1 Month
FIELD END ROAD, INSP ROUTE CW, 466	RUISLIP	1 Month
FIELD END ROAD, INSP ROUTE CW, 467	RUISLIP	1 Month
FIELD END ROAD, INSP ROUTE CW, 468	RUISLIP	1 Month
FIELD END ROAD, INSP ROUTE CW, 469	RUISLIP	1 Month
FIELD END ROAD, INSP ROUTE CW, 470	RUISLIP	1 Month
FIELD END ROAD, INSP ROUTE CW, 471	RUISLIP	1 Month
GREEN LANE, INSP ROUTE CW, 67	NORTHWOOD	1 Month
GREEN LANE, INSP ROUTE CW, 68	NORTHWOOD	1 Month

HAREFIELD ROAD, INSP ROUTE CW, 156	UXBRIDGE	1 Month
HAREFIELD ROAD, INSP ROUTE CW, 157	UXBRIDGE	1 Month
HAREFIELD ROAD, INSP ROUTE CW, 227	UXBRIDGE	1 Month
HAREFIELD ROAD, INSP ROUTE CW, 228	UXBRIDGE	1 Month
HARMONDSWORTH ROAD, INSP ROUTE CW, 194	WEST DRAYTON	1 Month
HARMONDSWORTH ROAD, INSP ROUTE CW, 195	WEST DRAYTON	1 Month
HARMONDSWORTH ROAD, INSP ROUTE CW, 526	WEST DRAYTON	1 Month
HARVIL ROAD, INSP ROUTE CW, 365	ICKENHAM	1 Month
HARVIL ROAD, INSP ROUTE CW, 366	ICKENHAM	1 Month
HARVIL ROAD, INSP ROUTE CW, 383	HAREFIELD	1 Month
HARVIL ROAD, INSP ROUTE CW, 384	HAREFIELD	1 Month
HARVIL ROAD, INSP ROUTE CW, 387	HAREFIELD	1 Month
HARVIL ROAD, INSP ROUTE CW, 388	HAREFIELD	1 Month
HERCIES ROAD, INSP ROUTE CW, 245	UXBRIDGE	1 Month
HERCIES ROAD, INSP ROUTE CW, 246	UXBRIDGE	1 Month
HERCIES ROAD, INSP ROUTE CW, 247	UXBRIDGE	1 Month
HERCIES ROAD, INSP ROUTE CW, 248	UXBRIDGE	1 Month
HIGH ROAD, INSP ROUTE CW, 1	EASTCOTE	1 Month
HIGH ROAD, INSP ROUTE CW, 148	EASTCOTE	1 Month
HIGH ROAD, INSP ROUTE CW, 149	EASTCOTE	1 Month
HIGH ROAD, INSP ROUTE CW, 159	ICKENHAM	1 Month
HIGH ROAD, INSP ROUTE CW, 160	ICKENHAM	1 Month
HIGH ROAD, INSP ROUTE CW, 2	EASTCOTE	1 Month
HIGH ROAD, INSP ROUTE CW, 424	EASTCOTE	1 Month
HIGH ROAD, INSP ROUTE CW, 425	EASTCOTE	1 Month
HIGH ROAD, INSP ROUTE CW, 54	ICKENHAM	1 Month
HIGH ROAD, INSP ROUTE CW, 61	ICKENHAM	1 Month
HIGH STREET, INSP ROUTE CW, 257	YIEWSLEY	1 Month
HIGH STREET, INSP ROUTE CW, 258	YIEWSLEY	1 Month
HIGH STREET, INSP ROUTE CW, 259	YIEWSLEY	1 Month
HIGH STREET, INSP ROUTE CW, 260	YIEWSLEY	1 Month
HIGH STREET, INSP ROUTE CW, 363	UXBRIDGE	1 Month
HIGH STREET, INSP ROUTE CW, 364	UXBRIDGE	1 Month
HIGH STREET, INSP ROUTE CW, 389	HAREFIELD	1 Month
HIGH STREET, INSP ROUTE CW, 390	HAREFIELD	1 Month
HONEYCROFT HILL, INSP ROUTE CW, 241	UXBRIDGE	1 Month
HONEYCROFT HILL, INSP ROUTE CW, 242	UXBRIDGE	1 Month
HONEYCROFT HILL, INSP ROUTE CW, 243	UXBRIDGE	1 Month
HONEYCROFT HILL, INSP ROUTE CW, 244	UXBRIDGE	1 Month
ICKENHAM ROAD, INSP ROUTE CW, 57	RUISLIP	1 Month
ICKENHAM ROAD, INSP ROUTE CW, 58	RUISLIP	1 Month
ICKENHAM ROAD, INSP ROUTE CW, 59	RUISLIP	1 Month
ICKENHAM ROAD, INSP ROUTE CW, 60	RUISLIP	1 Month

IVER LANE, INSP ROUTE CW, 146	UXBRIDGE	1 Month
IVER LANE, INSP ROUTE CW, 35	UXBRIDGE	1 Month
JOEL STREET, INSP ROUTE CW, 150	NORTHWOOD	1 Month
JOEL STREET, INSP ROUTE CW, 151	NORTHWOOD	1 Month
JOEL STREET, INSP ROUTE CW, 72	NORTHWOOD	1 Month
JOEL STREET, INSP ROUTE CW, 73	NORTHWOOD	1 Month
KINGSEND, INSP ROUTE CW, 436	RUISLIP	1 Month
KINGSEND, INSP ROUTE CW, 437	RUISLIP	1 Month
KINGSHILL AVENUE, INSP ROUTE CW, 107	HAYES	1 Month
KINGSHILL AVENUE, INSP ROUTE CW, 189	HAYES	1 Month
KINGSHILL AVENUE, INSP ROUTE CW, 190	HAYES	1 Month
KINGSHILL AVENUE, INSP ROUTE CW, 524	HAYES	1 Month
KINGSHILL AVENUE, INSP ROUTE CW, 525	HAYES	1 Month
KINGSTON LANE, INSP ROUTE CW, 315	UXBRIDGE	1 Month
KINGSTON LANE, INSP ROUTE CW, 316	UXBRIDGE	1 Month
KINGSWAY, INSP ROUTE CW, 100	HAYES	1 Month
KINGSWAY, INSP ROUTE CW, 101	HAYES	1 Month
KINGSWAY, INSP ROUTE CW, 528	HAYES	1 Month
LANSBURY DRIVE, INSP ROUTE CW, 185	HAYES	1 Month
LANSBURY DRIVE, INSP ROUTE CW, 186	HAYES	1 Month
LANSBURY DRIVE, INSP ROUTE CW, 187	HAYES	1 Month
LANSBURY DRIVE, INSP ROUTE CW, 188	HAYES	1 Month
LEES ROAD, INSP ROUTE CW, 298	UXBRIDGE	1 Month
LEES ROAD, INSP ROUTE CW, 299	UXBRIDGE	1 Month
LONG DRIVE, INSP ROUTE CW, 407	RUISLIP	1 Month
LONG DRIVE, INSP ROUTE CW, 408	RUISLIP	1 Month
LONG DRIVE, INSP ROUTE CW, 411	RUISLIP	1 Month
LONG DRIVE, INSP ROUTE CW, 412	RUISLIP	1 Month
LONG DRIVE, INSP ROUTE CW, 413	RUISLIP	1 Month
LONG DRIVE, INSP ROUTE CW, 414	RUISLIP	1 Month
LONG DRIVE, INSP ROUTE CW, 415	RUISLIP	1 Month
LONG DRIVE, INSP ROUTE CW, 416	RUISLIP	1 Month
LONG LANE, INSP ROUTE CW, 371	UXBRIDGE	1 Month
LONG LANE, INSP ROUTE CW, 55	ICKENHAM	1 Month
LONG LANE, INSP ROUTE CW, 56	ICKENHAM	1 Month
MILL ROAD, INSP ROUTE CW, 253	WEST DRAYTON	1 Month
MILL ROAD, INSP ROUTE CW, 254	WEST DRAYTON	1 Month
MOORHALL ROAD, INSP ROUTE CW, 381	HAREFIELD	1 Month
MOORHALL ROAD, INSP ROUTE CW, 382	HAREFIELD	1 Month
NORTH VIEW, INSP ROUTE CW, 405	EASTCOTE	1 Month
NORTH VIEW, INSP ROUTE CW, 406	EASTCOTE	1 Month
NORTHWOOD ROAD, INSP ROUTE CW,	HAREFIELD	1 Month

397		
NORTHWOOD ROAD, INSP ROUTE CW, 398	HAREFIELD	1 Month
PARK LANE, INSP ROUTE CW, 391	HAREFIELD	1 Month
PARK LANE, INSP ROUTE CW, 392	HAREFIELD	1 Month
PARK ROAD, INSP ROUTE CW, 361	UXBRIDGE	1 Month
PARK ROAD, INSP ROUTE CW, 362	UXBRIDGE	1 Month
PARK ROAD, INSP ROUTE CW, 39	UXBRIDGE	1 Month
PARK ROAD, INSP ROUTE CW, 40	UXBRIDGE	1 Month
PARK ROAD, INSP ROUTE CW, 41	UXBRIDGE	1 Month
PARK ROAD, INSP ROUTE CW, 42	UXBRIDGE	1 Month
PARK ROAD, INSP ROUTE CW, 515	UXBRIDGE	1 Month
PARK ROAD, INSP ROUTE CW, 529	UXBRIDGE	1 Month
PARK ROAD, INSP ROUTE CW, 530	UXBRIDGE	1 Month
PARK ROAD, INSP ROUTE CW, 531	UXBRIDGE	1 Month
PARK VIEW ROAD, INSP ROUTE CW, 313	UXBRIDGE	1 Month
PARK VIEW ROAD, INSP ROUTE CW, 314	UXBRIDGE	1 Month
PARK WAY, INSP ROUTE CW, 434	RUISLIP	1 Month
PARK WAY, INSP ROUTE CW, 435	RUISLIP	1 Month
PEMBROKE ROAD, INSP ROUTE CW, 438	RUISLIP	1 Month
PEMBROKE ROAD, INSP ROUTE CW, 439	RUISLIP	1 Month
PEMBROKE ROAD, INSP ROUTE CW, 440	RUISLIP	1 Month
PEMBROKE ROAD, INSP ROUTE CW, 441	RUISLIP	1 Month
PIELD HEATH ROAD, INSP ROUTE CW, 300	UXBRIDGE	1 Month
PIELD HEATH ROAD, INSP ROUTE CW, 301	UXBRIDGE	1 Month
PIELD HEATH ROAD, INSP ROUTE CW, 302	UXBRIDGE	1 Month
PIELD HEATH ROAD, INSP ROUTE CW, 303	UXBRIDGE	1 Month
PIELD HEATH ROAD, INSP ROUTE CW, 304	UXBRIDGE	1 Month
PIELD HEATH ROAD, INSP ROUTE CW, 305	UXBRIDGE	1 Month
PIELD HEATH ROAD, INSP ROUTE CW, 306	UXBRIDGE	1 Month
PIELD HEATH ROAD, INSP ROUTE CW, 307	UXBRIDGE	1 Month
PIELD HEATH ROAD, INSP ROUTE CW, 308	UXBRIDGE	1 Month
RICKMANSWORTH ROAD, INSP ROUTE CW, 395	HAREFIELD	1 Month
RICKMANSWORTH ROAD, INSP ROUTE CW, 396	HAREFIELD	1 Month
SHEPISTON LANE, INSP ROUTE CW, 76	HAYES	1 Month
SHEPISTON LANE, INSP ROUTE CW, 77	HAYES	1 Month
SIPSON ROAD, INSP ROUTE CW, 196	WEST DRAYTON	1 Month
SIPSON ROAD, INSP ROUTE CW, 25	WEST DRAYTON	1 Month
STATION APPROACH, INSP ROUTE CW, 409	SOUTH RUISLIP	1 Month

STATION APPROACH, INSP ROUTE CW, 410	SOUTH RUISLIP	1 Month
STATION ROAD, INSP ROUTE CW, 261	WEST DRAYTON	1 Month
STATION ROAD, INSP ROUTE CW, 262	WEST DRAYTON	1 Month
STATION ROAD, INSP ROUTE CW, 263	WEST DRAYTON	1 Month
STATION ROAD, INSP ROUTE CW, 264	WEST DRAYTON	1 Month
STATION ROAD, INSP ROUTE CW, 320	UXBRIDGE	1 Month
STATION ROAD, INSP ROUTE CW, 321	UXBRIDGE	1 Month
STATION ROAD, INSP ROUTE CW, 82	HAYES	1 Month
STATION ROAD, INSP ROUTE CW, 83	HAYES	1 Month
SWAKELEYS ROAD, INSP ROUTE CW, 158	ICKENHAM	1 Month
SWAKELEYS ROAD, INSP ROUTE CW, 512	ICKENHAM	1 Month
SWAKELEYS ROAD, INSP ROUTE CW, 513	ICKENHAM	1 Month
SWAKELEYS ROAD, INSP ROUTE CW, 514	ICKENHAM	1 Month
SWAKELEYS ROAD, INSP ROUTE CW, 53	ICKENHAM	1 Month
SWAKELEYS ROAD, INSP ROUTE CW, 532	ICKENHAM	1 Month
SWAKELEYS ROAD, INSP ROUTE CW, 533	ICKENHAM	1 Month
SWAN ROAD, INSP ROUTE CW, 249	WEST DRAYTON	1 Month
SWAN ROAD, INSP ROUTE CW, 250	WEST DRAYTON	1 Month
THE GREEN, INSP ROUTE CW, 255	WEST DRAYTON	1 Month
THE GREEN, INSP ROUTE CW, 256	WEST DRAYTON	1 Month
THE GREENWAY, INSP ROUTE CW, 279	UXBRIDGE	1 Month
THE GREENWAY, INSP ROUTE CW, 280	UXBRIDGE	1 Month
THE GREENWAY, INSP ROUTE CW, 281	UXBRIDGE	1 Month
THE GREENWAY, INSP ROUTE CW, 282	UXBRIDGE	1 Month
THORNEY MILL ROAD, INSP ROUTE CW, 251	WEST DRAYTON	1 Month
THORNEY MILL ROAD, INSP ROUTE CW, 252	WEST DRAYTON	1 Month
TORRINGTON ROAD, INSP ROUTE CW, 429	RUISLIP	1 Month
TORRINGTON ROAD, INSP ROUTE CW, 430	RUISLIP	1 Month
VICTORIA ROAD, INSP ROUTE CW, 418	RUISLIP	1 Month
VICTORIA ROAD, INSP ROUTE CW, 419	RUISLIP	1 Month
VICTORIA ROAD, INSP ROUTE CW, 431	RUISLIP	1 Month
VICTORIA ROAD, INSP ROUTE CW, 472	RUISLIP	1 Month
VICTORIA ROAD, INSP ROUTE CW, 473	RUISLIP	1 Month
VICTORIA ROAD, INSP ROUTE CW, 474	RUISLIP	1 Month
VICTORIA ROAD, INSP ROUTE CW, 475	RUISLIP	1 Month
VICTORIA ROAD, INSP ROUTE CW, 476	RUISLIP	1 Month
VICTORIA ROAD, INSP ROUTE CW, 477	RUISLIP	1 Month
VICTORIA ROAD, INSP ROUTE CW, 478	RUISLIP	1 Month
VICTORIA ROAD, INSP ROUTE CW, 479	RUISLIP	1 Month
VICTORIA ROAD, INSP ROUTE CW, 480	RUISLIP	1 Month
VICTORIA ROAD, INSP ROUTE CW, 481	RUISLIP	1 Month
WEST DRAYTON ROAD, INSP ROUTE CW,	UXBRIDGE	1 Month

152		
WEST DRAYTON ROAD, INSP ROUTE CW, 153	UXBRIDGE	1 Month
WEST DRAYTON ROAD, INSP ROUTE CW, 154	UXBRIDGE	1 Month
WEST DRAYTON ROAD, INSP ROUTE CW, 155	UXBRIDGE	1 Month
WEST DRAYTON ROAD, INSP ROUTE CW, 326	UXBRIDGE	1 Month
WEST DRAYTON ROAD, INSP ROUTE CW, 327	UXBRIDGE	1 Month
WEST DRAYTON ROAD, INSP ROUTE CW, 328	UXBRIDGE	1 Month
WEST DRAYTON ROAD, INSP ROUTE CW, 36	UXBRIDGE	1 Month
WEST DRAYTON ROAD, INSP ROUTE CW, 89	UXBRIDGE	1 Month
WOOD LANE, INSP ROUTE CW, 442	RUISLIP	1 Month
WOOD LANE, INSP ROUTE CW, 443	RUISLIP	1 Month
WOOD LANE, INSP ROUTE CW, 444	RUISLIP	1 Month
WOOD LANE, INSP ROUTE CW, 445	RUISLIP	1 Month

Link Road (Category C)

Location	Area	InspectionFrequency
ADELPHI CRESCENT	HAYES	3 Months
ADELPHI WAY	HAYES	3 Months
ARUNDEL ROAD	HAYES	3 Months
AYLES ROAD	HAYES	3 Months
BALMORAL DRIVE, INSP ROUTE CW, 106	HAYES	3 Months
BALMORAL DRIVE, INSP ROUTE CW, 138	HAYES	3 Months
BALMORAL DRIVE, INSP ROUTE CW, 166	HAYES	3 Months
BALMORAL DRIVE, INSP ROUTE CW, 167	HAYES	3 Months
BALMORAL DRIVE, INSP ROUTE CW, 206	HAYES	3 Months
BARRA HALL CIRCUS, INSP ROUTE CW, 169	HAYES	3 Months
BATH ROAD	LONGFORD	3 Months
BEDWELL GARDENS	HAYES	3 Months
BILTON WAY, INSP ROUTE CW, 121	HAYES	3 Months
BILTON WAY, INSP ROUTE CW, 122	HAYES	3 Months
BLOSSOM WAY, INSP ROUTE CW, 45	UXBRIDGE	3 Months
BLOSSOM WAY, INSP ROUTE CW, 46	UXBRIDGE	3 Months
BLYTH ROAD	HAYES	3 Months
BOLINGBROKE WAY	HAYES	3 Months
BOTWELL COMMON ROAD	HAYES	3 Months
BOTWELL LANE, INSP ROUTE CW, 168	HAYES	3 Months
BOTWELL LANE, INSP ROUTE CW, 232	HAYES	3 Months
BOTWELL LANE, INSP ROUTE CW, 92	HAYES	3 Months
BOURNE AVENUE	HAYES	3 Months

BREAKSPEAR ROAD, INSP ROUTE CW, 163	RUISLIP	3 Months
BREAKSPEAR ROAD, INSP ROUTE CW, 64	RUISLIP	3 Months
BREAKSPEAR ROAD, INSP ROUTE CW, 65	RUISLIP	3 Months
BREAKSPEAR ROAD, INSP ROUTE CW, 66	RUISLIP	3 Months
BROADMEAD ROAD	HAYES	3 Months
BURNHAM AVENUE	ICKENHAM	3 Months
BURY AVENUE	RUISLIP	3 Months
BURY AVENUE	HAYES	3 Months
BURY STREET	RUISLIP	3 Months
CARFAX ROAD	HAYES	3 Months
CARNARVON DRIVE	HAYES	3 Months
CHARVILLE LANE	HAYES	3 Months
CHATSWORTH ROAD	RUISLIP	3 Months
CHELSTON APPROACH	RUISLIP	3 Months
CHELSTON ROAD	RUISLIP	3 Months
CHIPPENDALE WAYE	UXBRIDGE	3 Months
CLARENDON ROAD	HAYES	3 Months
CLAYTON ROAD	HAYES	3 Months
CLEVELAND ROAD	UXBRIDGE	3 Months
COLDHARBOUR LANE, INSP ROUTE CW, 127	HAYES	3 Months
COLDHARBOUR LANE, INSP ROUTE CW, 128	HAYES	3 Months
COLDHARBOUR LANE, INSP ROUTE CW, 237	HAYES	3 Months
COLDHARBOUR LANE, INSP ROUTE CW, 238	HAYES	3 Months
CONWAY DRIVE	HAYES	3 Months
COPSE WOOD WAY	NORTHWOOD	3 Months
CORONATION ROAD	HAYES	3 Months
COURT ROAD	ICKENHAM	3 Months
CRANFORD DRIVE	HAYES	3 Months
CRANFORD LANE	HAYES	3 Months
CROWLAND AVENUE	HAYES	3 Months
CROWN CLOSE	HAYES	3 Months
ELMBRIDGE DRIVE, INSP ROUTE CW, 7	RUISLIP	3 Months
ELMBRIDGE DRIVE, INSP ROUTE CW, 8	RUISLIP	3 Months
EVELYN AVENUE, INSP ROUTE CW, 11	RUISLIP	3 Months
EVELYN AVENUE, INSP ROUTE CW, 12	RUISLIP	3 Months
FREEMANS LANE, INSP ROUTE CW, 119	HAYES	3 Months
FREEMANS LANE, INSP ROUTE CW, 120	HAYES	3 Months
FREEZELAND WAY EAST	HAYES	3 Months
GLEBE AVENUE	ICKENHAM	3 Months
GLENCOE ROAD	HAYES	3 Months
GOSHAWK GARDENS	HAYES	3 Months
GRANVILLE ROAD	HAYES	3 Months

GREENWAY	HAYES	3 Months
GROSVENOR CRESCENT	UXBRIDGE	3 Months
HEATHFIELD RISE	RUISLIP	3 Months
HEWENS ROAD	UXBRIDGE	3 Months
HIGH ROAD SERVICE ROAD	RUISLIP	3 Months
HILL END ROAD	HAREFIELD	3 Months
HILL LANE	RUISLIP	3 Months
HILLSIDE ROAD	NORTHWOOD	3 Months
HONEY HILL, INSP ROUTE CW, 43	UXBRIDGE	3 Months
HONEY HILL, INSP ROUTE CW, 44	UXBRIDGE	3 Months
HORTON ROAD, INSP ROUTE CW, 29	WEST DRAYTON	3 Months
HORTON ROAD, INSP ROUTE CW, 30	WEST DRAYTON	3 Months
HORTON ROAD, INSP ROUTE CW, 523	WEST DRAYTON	3 Months
HUME WAY	RUISLIP	3 Months
JUDGE HEATH LANE, INSP ROUTE CW, 239	UXBRIDGE	3 Months
JUDGE HEATH LANE, INSP ROUTE CW, 240	UXBRIDGE	3 Months
JUDGE HEATH LANE, INSP ROUTE CW, 90	HAYES	3 Months
JUDGE HEATH LANE, INSP ROUTE CW, 91	HAYES	3 Months
KINGSHILL AVENUE, INSP ROUTE CW, 107	HAYES	3 Months
KINGSHILL AVENUE, INSP ROUTE CW, 109	HAYES	3 Months
KINGSTON LANE	WEST DRAYTON	3 Months
LADYGATE LANE, INSP ROUTE CW, 62	RUISLIP	3 Months
LADYGATE LANE, INSP ROUTE CW, 63	RUISLIP	3 Months
LAUREL LANE	WEST DRAYTON	3 Months
LAVENDER RISE	WEST DRAYTON	3 Months
LEYBOURNE ROAD	UXBRIDGE	3 Months
LINDEN AVENUE	RUISLIP	3 Months
LONG DRIVE, INSP ROUTE CW, 69	RUISLIP	3 Months
LONG DRIVE, INSP ROUTE CW, 70	RUISLIP	3 Months
MANOR ROAD	RUISLIP	3 Months
MAXWELL ROAD	NORTHWOOD	3 Months
MELLOW LANE WEST	UXBRIDGE	3 Months
MILDRED AVENUE	HAYES	3 Months
MULBERRY PARADE	WEST DRAYTON	3 Months
NEW YEARS GREEN LANE	HAREFIELD	3 Months
NINE ACRES CLOSE	HAYES	3 Months
NOBEL DRIVE	HEATHROW	3 Months
NORTH HYDE GARDENS	HAYES	3 Months
NORTHGATE	NORTHWOOD	3 Months
NORTHWOOD WAY	NORTHWOOD	3 Months
NORWICH ROAD	NORTHWOOD	3 Months
PARK AVENUE, INSP ROUTE CW, 10	RUISLIP	3 Months

PARK AVENUE, INSP ROUTE CW, 9	RUISLIP	3 Months
PARK LANE, INSP ROUTE CW, 108	HAYES	3 Months
PARK LANE, INSP ROUTE CW, 110	HAYES	3 Months
PARK LANE, INSP ROUTE CW, 111	HAYES	3 Months
PARK LANE, INSP ROUTE CW, 112	HAYES	3 Months
PARK ROAD, INSP ROUTE CW, 113	HAYES	3 Months
PARK ROAD, INSP ROUTE CW, 114	HAYES	3 Months
PARK ROAD, INSP ROUTE CW, 115	HAYES	3 Months
PARK ROAD, INSP ROUTE CW, 116	HAYES	3 Months
PARKWAY	UXBRIDGE	3 Months
PINKWELL LANE	HAYES	3 Months
POLE HILL ROAD	HAYES	3 Months
PORTERS WAY	WEST DRAYTON	3 Months
POTTER STREET	NORTHWOOD	3 Months
PUMP LANE, INSP ROUTE CW, 123	HAYES	3 Months
PUMP LANE, INSP ROUTE CW, 124	HAYES	3 Months
PUMP LANE, INSP ROUTE CW, 125	HAYES	3 Months
PUMP LANE, INSP ROUTE CW, 126	HAYES	3 Months
RESERVOIR ROAD	RUISLIP	3 Months
ROSEVILLE ROAD	HAYES	3 Months
ROYAL LANE, INSP ROUTE CW, 207	UXBRIDGE	3 Months
ROYAL LANE, INSP ROUTE CW, 208	UXBRIDGE	3 Months
ROYAL LANE, INSP ROUTE CW, 31	UXBRIDGE	3 Months
ROYAL LANE, INSP ROUTE CW, 32	UXBRIDGE	3 Months
ROYAL LANE, INSP ROUTE CW, 37	UXBRIDGE	3 Months
ROYAL LANE, INSP ROUTE CW, 38	UXBRIDGE	3 Months
RYEFIELD AVENUE	UXBRIDGE	3 Months
SHARPS LANE	RUISLIP	3 Months
SHELLEY LANE	HAREFIELD	3 Months
SOUTHBOURNE GARDENS	RUISLIP	3 Months
SOUTHCOTE RISE	RUISLIP	3 Months
SPRINGWELL LANE	HAREFIELD	3 Months
STIRLING ROAD	HAYES	3 Months
STRATFORD ROAD	HAYES	3 Months
SUSSEX ROAD	ICKENHAM	3 Months
SWAKELEYS DRIVE	ICKENHAM	3 Months
SWEETCROFT LANE, INSP ROUTE CW, 47	UXBRIDGE	3 Months
SWEETCROFT LANE, INSP ROUTE CW, 48	UXBRIDGE	3 Months
SWEETCROFT LANE, INSP ROUTE CW, 49	UXBRIDGE	3 Months
SWEETCROFT LANE, INSP ROUTE CW, 50	UXBRIDGE	3 Months
THE GREEN	WEST DRAYTON	3 Months
THE OAKS	RUISLIP	3 Months
VINE LANE, INSP ROUTE CW, 51	UXBRIDGE	3 Months
VINE LANE, INSP ROUTE CW, 52	UXBRIDGE	3 Months
VINE STREET	UXBRIDGE	3 Months

VIOLET AVENUE	UXBRIDGE	3 Months
WALLINGFORD ROAD	UXBRIDGE	3 Months
WELBECK AVENUE	HAYES	3 Months
WESTCOTE RISE	RUISLIP	3 Months
WEYMOUTH ROAD	HAYES	3 Months
WILLOW TREE LANE, INSP ROUTE CW, 141	HAYES	3 Months
WILLOW TREE LANE, INSP ROUTE CW, 142	HAYES	3 Months
WILTSHIRE LANE	NORTHWOOD	3 Months
WINDMILL HILL, INSP ROUTE CW, 164	RUISLIP	3 Months
WINDMILL HILL, INSP ROUTE CW, 165	RUISLIP	3 Months
WINDMILL HILL, INSP ROUTE CW, 230	RUISLIP	3 Months
WINDMILL HILL, INSP ROUTE CW, 231	RUISLIP	3 Months
WINDSOR AVENUE	UXBRIDGE	3 Months
WISE LANE	WEST DRAYTON	3 Months
WOODVILLE GARDENS	RUISLIP	3 Months
YEADING FORK	HAYES	3 Months
YEADING GARDENS, INSP ROUTE CW, 136	HAYES	3 Months
YEADING GARDENS, INSP ROUTE CW, 137	HAYES	3 Months
YEADING LANE, INSP ROUTE CW, 139	HAYES	3 Months
YEADING LANE, INSP ROUTE CW, 140	HAYES	3 Months
YEADING LANE, INSP ROUTE CW, 143	HAYES	3 Months
YEADING LANE, INSP ROUTE CW, 145	HAYES	3 Months
YEADING LANE, INSP ROUTE CW, 170	HAYES	3 Months
YEADING LANE, INSP ROUTE CW, 171	HAYES	3 Months
YEADING LANE, INSP ROUTE CW, 172	HAYES	3 Months
YORK ROAD	UXBRIDGE	3 Months

Residential / Local Access Road (Category D)

Location	Area	Inspection Frequency
ABBAY CLOSE, HAYES	HAYES	1 Year
ABBOT CLOSE, RUISLIP	RUISLIP	1 Year
ABBOTSBURY GARDENS, EASTCOTE	EASTCOTE	1 Year
ABBOTSWOOD WAY, HAYES	HAYES	1 Year
ABBOTT'S CLOSE, UXBRIDGE	UXBRIDGE	1 Year
ABERCORN GROVE, RUISLIP	RUISLIP	1 Year
ABINGDON CLOSE, UXBRIDGE	UXBRIDGE	1 Year
ACACIA AVENUE, RUISLIP	RUISLIP	1 Year
ACACIA AVENUE, HAYES	HAYES	1 Year
ACACIA AVENUE, WEST DRAYTON	WEST DRAYTON	1 Year
ACCOMMODATION LANE, WEST DRAYTON	WEST DRAYTON	1 Year
ACER AVENUE, HAYES	HAYES	1 Year

ACOL CRESCENT, RUISLIP	RUISLIP	1 Year
ACORN GROVE, HAYES	HAYES	1 Year
ACORN GROVE, RUISLIP	RUISLIP	1 Year
ACRE WAY, NORTHWOOD	NORTHWOOD	1 Year
ADDISON CLOSE, NORTHWOOD	NORTHWOOD	1 Year
ADDISON WAY, HAYES	HAYES	1 Year
ADDISON WAY, NORTHWOOD	NORTHWOOD	1 Year
ADRIAN CLOSE, HAREFIELD	HAREFIELD	1 Year
AINTREE CLOSE, UXBRIDGE	UXBRIDGE	1 Year
AIRDRIE CLOSE, HAYES	HAYES	1 Year
ALANDALE DRIVE, NORTHWOOD	NORTHWOOD	1 Year
ALBA CLOSE, HAYES	HAYES	1 Year
ALBANY CLOSE, ICKENHAM	ICKENHAM	1 Year
ALBERT ROAD, HAYES	HAYES	1 Year
ALBERT ROAD, WEST DRAYTON	WEST DRAYTON	1 Year
ALBION ROAD, HAYES	HAYES	1 Year
ALDENHAM DRIVE, UXBRIDGE	UXBRIDGE	1 Year
ALDRIDGE AVENUE, RUISLIP	RUISLIP	1 Year
ALEXANDRA ROAD, UXBRIDGE	UXBRIDGE	1 Year
ALLONBY DRIVE, RUISLIP	RUISLIP	1 Year
ALMOND AVENUE, ICKENHAM	ICKENHAM	1 Year
ALMOND AVENUE, WEST DRAYTON	WEST DRAYTON	1 Year
ALMOND CLOSE, HAYES	HAYES	1 Year
ALMOND CLOSE, RUISLIP	RUISLIP	1 Year
ALPHA ROAD, UXBRIDGE	UXBRIDGE	1 Year
AMBERLEY WAY, UXBRIDGE	UXBRIDGE	1 Year
AMBLESIDE WALK, UXBRIDGE	UXBRIDGE	1 Year
ANDERSON CLOSE, HAREFIELD	HAREFIELD	1 Year
ANDOVER CLOSE, UXBRIDGE	UXBRIDGE	1 Year
ANGEL LANE, HAYES	HAYES	1 Year
ANGLE CLOSE, UXBRIDGE	UXBRIDGE	1 Year
ANGUS DRIVE, RUISLIP	RUISLIP	1 Year
ANNANDALE GROVE, ICKENHAM	ICKENHAM	1 Year
APPLE TREE AVENUE, UXBRIDGE	UXBRIDGE	1 Year
APPLEDORE AVENUE, RUISLIP	RUISLIP	1 Year
ARAGON DRIVE, RUISLIP	RUISLIP	1 Year
ARDEN MHOR, EASTCOTE	EASTCOTE	1 Year
ARDLEY CLOSE, RUISLIP	RUISLIP	1 Year
ARLINGTON DRIVE, RUISLIP	RUISLIP	1 Year
ARMSTRONG CLOSE, EASTCOTE	EASTCOTE	1 Year
ASH CLOSE, HAREFIELD	HAREFIELD	1 Year
ASH GROVE, HAREFIELD	HAREFIELD	1 Year
ASH GROVE, HAYES	HAYES	1 Year
ASH GROVE, WEST DRAYTON	WEST DRAYTON	1 Year
ASHBOURNE SQUARE, NORTHWOOD	NORTHWOOD	1 Year

ASHBURTON ROAD, RUISLIP	RUISLIP	1 Year
ASHBURY DRIVE, ICKENHAM	ICKENHAM	1 Year
ASHBY WAY, WEST DRAYTON	WEST DRAYTON	1 Year
ASHDOWN ROAD, UXBRIDGE	UXBRIDGE	1 Year
ASHFORD AVENUE, HAYES	HAYES	1 Year
ASHLEY CLOSE, NORTHWOOD	NORTHWOOD	1 Year
ASHLEY ROAD, UXBRIDGE	UXBRIDGE	1 Year
ASHURST CLOSE, NORTHWOOD	NORTHWOOD	1 Year
ASHWOOD AVENUE, UXBRIDGE	UXBRIDGE	1 Year
ASHWOOD GARDENS, HAYES	HAYES	1 Year
ATHOL WAY, UXBRIDGE	UXBRIDGE	1 Year
ATTLE CLOSE, UXBRIDGE	UXBRIDGE	1 Year
ATTLEE CLOSE, HAYES	HAYES	1 Year
ATTLEE ROAD, HAYES	HAYES	1 Year
AURIOL DRIVE, UXBRIDGE	UXBRIDGE	1 Year
AUSTIN ROAD, HAYES	HAYES	1 Year
AUSTIN WAYE, UXBRIDGE	UXBRIDGE	1 Year
AUSTINS LANE, ICKENHAM	ICKENHAM	1 Year
AVENUE CLOSE, WEST DRAYTON	WEST DRAYTON	1 Year
AVON CLOSE, HAYES	HAYES	1 Year
AVONDALE DRIVE, HAYES	HAYES	1 Year
AYLSHAM DRIVE, ICKENHAM	ICKENHAM	1 Year
AZALEA WALK, EASTCOTE	EASTCOTE	1 Year
BADGERS CLOSE, HAYES	HAYES	1 Year
BAGLEY CLOSE, WEST DRAYTON	WEST DRAYTON	1 Year
BALMORAL DRIVE, HAYES	HAYES	1 Year
BARCHESTER CLOSE, UXBRIDGE	UXBRIDGE	1 Year
BARDEN CLOSE, HAREFIELD	HAREFIELD	1 Year
BARLEE CRESCENT, UXBRIDGE	UXBRIDGE	1 Year
BARNACRE CLOSE, UXBRIDGE	UXBRIDGE	1 Year
BARNARD GARDENS, HAYES	HAYES	1 Year
BARNCROFT CLOSE, UXBRIDGE	UXBRIDGE	1 Year
BARNHILL, EASTCOTE	EASTCOTE	1 Year
BARNHILL LANE, HAYES	HAYES	1 Year
BARNHILL ROAD, HAYES	HAYES	1 Year
BARNSFIELD PLACE, UXBRIDGE	UXBRIDGE	1 Year
BARNSTAPLE ROAD, RUISLIP	RUISLIP	1 Year
BARNWOOD CLOSE, RUISLIP	RUISLIP	1 Year
BARRA HALL CIRCUS, HAYES	HAYES	1 Year
BARRA HALL ROAD, HAYES	HAYES	1 Year
BARTRAM CLOSE, UXBRIDGE	UXBRIDGE	1 Year
BASSETT ROAD, UXBRIDGE	UXBRIDGE	1 Year
BAWTREE ROAD, UXBRIDGE	UXBRIDGE	1 Year
BAXTER CLOSE, UXBRIDGE	UXBRIDGE	1 Year
BAYCROFT CLOSE, EASTCOTE	EASTCOTE	1 Year

BAYHURST DRIVE, NORTHWOOD	NORTHWOOD	1 Year
BEACON CLOSE, UXBRIDGE	UXBRIDGE	1 Year
BEACONSFIELD ROAD, HAYES	HAYES	1 Year
BEATRICE CLOSE, EASTCOTE	EASTCOTE	1 Year
BEAUFORT ROAD, RUISLIP	RUISLIP	1 Year
BEC CLOSE, RUISLIP	RUISLIP	1 Year
BEDFORD AVENUE, HAYES	HAYES	1 Year
BEDFORD ROAD, RUISLIP	RUISLIP	1 Year
BEECH AVENUE, RUISLIP	RUISLIP	1 Year
BEECH CLOSE, WEST DRAYTON	WEST DRAYTON	1 Year
BEECHWOOD AVENUE, HAYES	HAYES	1 Year
BEECHWOOD AVENUE, UXBRIDGE	UXBRIDGE	1 Year
BEECHWOOD AVENUE, RUISLIP	RUISLIP	1 Year
BEEHIVE CLOSE, UXBRIDGE	UXBRIDGE	1 Year
BELFRY AVENUE, HAREFIELD	HAREFIELD	1 Year
BELGRAVE MEWS, UXBRIDGE	UXBRIDGE	1 Year
BELL AVENUE, WEST DRAYTON	WEST DRAYTON	1 Year
BELLAMY CLOSE, ICKENHAM	ICKENHAM	1 Year
BELLCLOSE ROAD, WEST DRAYTON	WEST DRAYTON	1 Year
BELMONT CLOSE, UXBRIDGE	UXBRIDGE	1 Year
BELMONT ROAD, UXBRIDGE	UXBRIDGE	1 Year
BELMORE AVENUE, HAYES	HAYES	1 Year
BEMBRIDGE GARDENS, RUISLIP	RUISLIP	1 Year
BEMPTON DRIVE, RUISLIP	RUISLIP	1 Year
BENBOW WAY, UXBRIDGE	UXBRIDGE	1 Year
BENNETT CLOSE, NORTHWOOD	NORTHWOOD	1 Year
BENSON CLOSE, UXBRIDGE	UXBRIDGE	1 Year
BENTINCK ROAD, WEST DRAYTON	WEST DRAYTON	1 Year
BERBERIS WALK, WEST DRAYTON	WEST DRAYTON	1 Year
BERKELEY CLOSE, RUISLIP	RUISLIP	1 Year
BERKELEY ROAD, UXBRIDGE	UXBRIDGE	1 Year
BERRYDALE ROAD, HAYES	HAYES	1 Year
BERWICK AVENUE, HAYES	HAYES	1 Year
BESSINGBY ROAD, RUISLIP	RUISLIP	1 Year
BETAM ROAD, HAYES	HAYES	1 Year
BETTLES CLOSE, UXBRIDGE	UXBRIDGE	1 Year
BEVERLEY ROAD, RUISLIP	RUISLIP	1 Year
BEVIN ROAD, HAYES	HAYES	1 Year
BIDEFORD ROAD, RUISLIP	RUISLIP	1 Year
BIKO CLOSE, UXBRIDGE	UXBRIDGE	1 Year
BILTON WAY, HAYES	HAYES	1 Year
BIRCH AVENUE, WEST DRAYTON	WEST DRAYTON	1 Year
BIRCHWAY, HAYES	HAYES	1 Year
BISHOPS CLOSE, UXBRIDGE	UXBRIDGE	1 Year
BISHOPS ROAD, HAYES	HAYES	1 Year

BITTERN CLOSE, HAYES	HAYES	1 Year
BLACK ROD CLOSE, HAYES	HAYES	1 Year
BLACKLANDS DRIVE, HAYES	HAYES	1 Year
BLACKMORE WAY, UXBRIDGE	UXBRIDGE	1 Year
BLACKPOOL GARDENS, HAYES	HAYES	1 Year
BLACKTHORN AVENUE, WEST DRAYTON	WEST DRAYTON	1 Year
BLAIR CLOSE, HAYES	HAYES	1 Year
BLANDFORD WAYE, HAYES	HAYES	1 Year
BLAYDON CLOSE, RUISLIP	RUISLIP	1 Year
BLENHEIM CRESCENT, RUISLIP	RUISLIP	1 Year
BLETCHMORE CLOSE, HAYES	HAYES	1 Year
BLISWORTH CLOSE, HAYES	HAYES	1 Year
BLOSSOM WAY, UXBRIDGE	UXBRIDGE	1 Year
BLOSSOM WAY, WEST DRAYTON	WEST DRAYTON	1 Year
BLUNTS AVENUE, WEST DRAYTON	WEST DRAYTON	1 Year
BOLDMERE ROAD, EASTCOTE	EASTCOTE	1 Year
BOLEYN DRIVE, RUISLIP	RUISLIP	1 Year
BOLTONS LANE, HEATHROW	HEATHROW	1 Year
BOMER CLOSE, WEST DRAYTON	WEST DRAYTON	1 Year
BOND CLOSE, WEST DRAYTON	WEST DRAYTON	1 Year
BONDFIELD AVENUE, HAYES	HAYES	1 Year
BONIFACE ROAD, ICKENHAM	ICKENHAM	1 Year
BOSANQUET CLOSE, UXBRIDGE	UXBRIDGE	1 Year
BOSTON GROVE, RUISLIP	RUISLIP	1 Year
BOTWELL CRESCENT, HAYES	HAYES	1 Year
BOTWELL LANE, HAYES	HAYES	1 Year
BOUNDARY ROAD, EASTCOTE	EASTCOTE	1 Year
BOURN AVENUE, UXBRIDGE	UXBRIDGE	1 Year
BOURNE AVENUE, RUISLIP	RUISLIP	1 Year
BOURNE COURT, RUISLIP	RUISLIP	1 Year
BOURTON CLOSE, HAYES	HAYES	1 Year
BOXWOOD CLOSE, WEST DRAYTON	WEST DRAYTON	1 Year
BRACKENBRIDGE DRIVE, RUISLIP	RUISLIP	1 Year
BRADENHAM ROAD, HAYES	HAYES	1 Year
BRADFIELD ROAD, RUISLIP	RUISLIP	1 Year
BRADSHAWE WAYE, UXBRIDGE	UXBRIDGE	1 Year
BRAINTREE ROAD, RUISLIP	RUISLIP	1 Year
BRAMBLE CLOSE, UXBRIDGE	UXBRIDGE	1 Year
BRAMBLES FARM DRIVE, UXBRIDGE	UXBRIDGE	1 Year
BRAMLEY CLOSE, HAYES	HAYES	1 Year
BRAMPTON ROAD, UXBRIDGE	UXBRIDGE	1 Year
BRANDVILLE ROAD, WEST DRAYTON	WEST DRAYTON	1 Year
BRAUNSTON DRIVE, HAYES	HAYES	1 Year
BRAYBOURNE CLOSE, UXBRIDGE	UXBRIDGE	1 Year
BREAKSPEAR ROAD, RUISLIP	RUISLIP	1 Year

BREAKSPEAR ROAD NORTH, HAREFIELD	HAREFIELD	1 Year
BREAKSPEAR ROAD SOUTH, ICKENHAM	ICKENHAM	1 Year
BREARLEY CLOSE, UXBRIDGE	UXBRIDGE	1 Year
BRENDON CLOSE, HAYES	HAYES	1 Year
BRENTFORD CLOSE, HAYES	HAYES	1 Year
BRIAR WAY, WEST DRAYTON	WEST DRAYTON	1 Year
BRIARWOOD DRIVE, NORTHWOOD	NORTHWOOD	1 Year
BRICKETT CLOSE, RUISLIP	RUISLIP	1 Year
BRICKFIELD LANE, HAYES	HAYES	1 Year
BRICKFIELDS WAY, WEST DRAYTON	WEST DRAYTON	1 Year
BRICKWALL LANE, RUISLIP	RUISLIP	1 Year
BRIDGE ROAD, UXBRIDGE	UXBRIDGE	1 Year
BRIDGE WAY, ICKENHAM	ICKENHAM	1 Year
BRIDGWATER ROAD, RUISLIP	RUISLIP	1 Year
BRIDLE ROAD, EASTCOTE	EASTCOTE	1 Year
BRIGHTON CLOSE, UXBRIDGE	UXBRIDGE	1 Year
BRIXHAM CRESCENT, RUISLIP	RUISLIP	1 Year
BROADACRE CLOSE, ICKENHAM	ICKENHAM	1 Year
BROADHURST GARDENS, RUISLIP	RUISLIP	1 Year
BROADWATER GARDENS, HAREFIELD	HAREFIELD	1 Year
BROADWATER LANE, HAREFIELD	HAREFIELD	1 Year
BROADWOOD AVENUE, RUISLIP	RUISLIP	1 Year
BROMLEY CRESCENT, RUISLIP	RUISLIP	1 Year
BROOK CLOSE, RUISLIP	RUISLIP	1 Year
BROOK DRIVE, RUISLIP	RUISLIP	1 Year
BROOKDENE DRIVE, NORTHWOOD	NORTHWOOD	1 Year
BROOKLYN WAY, WEST DRAYTON	WEST DRAYTON	1 Year
BROOKSIDE, UXBRIDGE	UXBRIDGE	1 Year
BROOKSIDE ROAD, HAYES	HAYES	1 Year
BROWNGRAVES ROAD, HAYES	HAYES	1 Year
BRYANT ROAD, HAYES	HAYES	1 Year
BRYONY CLOSE, UXBRIDGE	UXBRIDGE	1 Year
BUCKINGHAM GROVE, UXBRIDGE	UXBRIDGE	1 Year
BULLRUSH GROVE, UXBRIDGE	UXBRIDGE	1 Year
BULLSBROOK ROAD, HAYES	HAYES	1 Year
BURFORD CLOSE, ICKENHAM	ICKENHAM	1 Year
BURLEIGH ROAD, UXBRIDGE	UXBRIDGE	1 Year
BURLINGTON CLOSE, EASTCOTE	EASTCOTE	1 Year
BURNESSE CLOSE, UXBRIDGE	UXBRIDGE	1 Year
BURNHAM GARDENS, HAYES	HAYES	1 Year
BURNS CLOSE, HAYES	HAYES	1 Year
BURWOOD AVENUE, EASTCOTE	EASTCOTE	1 Year
BUSHEY CLOSE, ICKENHAM	ICKENHAM	1 Year
BUSHEY ROAD, HAYES	HAYES	1 Year
BUSHEY ROAD, ICKENHAM	ICKENHAM	1 Year

BUTLER STREET, UXBRIDGE	UXBRIDGE	1 Year
BUTTSMEAD, NORTHWOOD	NORTHWOOD	1 Year
BYRON WAY, HAYES	HAYES	1 Year
BYRON WAY, WEST DRAYTON	WEST DRAYTON	1 Year
CAMBRIDGE CLOSE, WEST DRAYTON	WEST DRAYTON	1 Year
CAMBRIDGE DRIVE, RUISLIP	RUISLIP	1 Year
CAMBRIDGE ROAD, UXBRIDGE	UXBRIDGE	1 Year
CAMDEN AVENUE, HAYES	HAYES	1 Year
CAMBUS CLOSE, HAYES	HAYES	1 Year
CAMPBELL CLOSE, RUISLIP	RUISLIP	1 Year
CAMPDEN ROAD, ICKENHAM	ICKENHAM	1 Year
CAMPION CLOSE, UXBRIDGE	UXBRIDGE	1 Year
CANBERRA DRIVE, HAYES	HAYES	1 Year
CANDOVER CLOSE, WEST DRAYTON	WEST DRAYTON	1 Year
CANFIELD DRIVE, RUISLIP	RUISLIP	1 Year
CANTERBURY CLOSE, NORTHWOOD	NORTHWOOD	1 Year
CAPREA CLOSE, HAYES	HAYES	1 Year
CARDINAL ROAD, RUISLIP	RUISLIP	1 Year
CAREW ROAD, NORTHWOOD	NORTHWOOD	1 Year
CARLTON AVENUE, HAYES	HAYES	1 Year
CARLYON ROAD, HAYES	HAYES	1 Year
CAROLINE PLACE, HEATHROW	HEATHROW	1 Year
CAROLINE CLOSE, WEST DRAYTON	WEST DRAYTON	1 Year
CASTLE AVENUE, WEST DRAYTON	WEST DRAYTON	1 Year
CASTLETON ROAD, RUISLIP	RUISLIP	1 Year
CATHERINES CLOSE, WEST DRAYTON	WEST DRAYTON	1 Year
CATLINS LANE, EASTCOTE	EASTCOTE	1 Year
CAVALIER GARDENS, HAYES	HAYES	1 Year
CAVENDISH AVENUE, RUISLIP	RUISLIP	1 Year
CAVENDISH CLOSE, HAYES	HAYES	1 Year
CEDAR AVENUE, HAYES	HAYES	1 Year
CEDAR AVENUE, RUISLIP	RUISLIP	1 Year
CEDAR AVENUE, WEST DRAYTON	WEST DRAYTON	1 Year
CEDARS DRIVE, UXBRIDGE	UXBRIDGE	1 Year
CENTRAL AVENUE, HAYES	HAYES	1 Year
CERNE CLOSE, HAYES	HAYES	1 Year
CERVANTES COURT, NORTHWOOD	NORTHWOOD	1 Year
CHALFONT ROAD, HAYES	HAYES	1 Year
CHAMBERLAIN LANE, EASTCOTE	EASTCOTE	1 Year
CHAMBERLAIN WAY, EASTCOTE	EASTCOTE	1 Year
CHANDOS ROAD, EASTCOTE	EASTCOTE	1 Year
CHAPEL LANE, UXBRIDGE	UXBRIDGE	1 Year
CHAPEL ROW, HAREFIELD	HAREFIELD	1 Year
CHAPEL STREET, UXBRIDGE	UXBRIDGE	1 Year
CHAPMAN CLOSE, WEST DRAYTON	WEST DRAYTON	1 Year

CHAPTER CLOSE, UXBRIDGE	UXBRIDGE	1 Year
CHARLBURY ROAD, ICKENHAM	ICKENHAM	1 Year
CHARLES STREET, UXBRIDGE	UXBRIDGE	1 Year
CHARLTON CLOSE, ICKENHAM	ICKENHAM	1 Year
CHARNWOOD ROAD, UXBRIDGE	UXBRIDGE	1 Year
CHARTWELL ROAD, NORTHWOOD	NORTHWOOD	1 Year
CHARVILLE LANE WEST, UXBRIDGE	UXBRIDGE	1 Year
CHAUCER AVENUE, HAYES	HAYES	1 Year
CHEDDAR WAYE, HAYES	HAYES	1 Year
CHELWOOD CLOSE, NORTHWOOD	NORTHWOOD	1 Year
CHENEY STREET, EASTCOTE	EASTCOTE	1 Year
CHERRY CLOSE, RUISLIP	RUISLIP	1 Year
CHERRY GROVE, HAYES	HAYES	1 Year
CHERRY GROVE, UXBRIDGE	UXBRIDGE	1 Year
CHERRY LANE, WEST DRAYTON	WEST DRAYTON	1 Year
CHERRY ORCHARD, WEST DRAYTON	WEST DRAYTON	1 Year
CHERRY TREE AVENUE, WEST DRAYTON	WEST DRAYTON	1 Year
CHERWELL WAY, RUISLIP	RUISLIP	1 Year
CHESIL WAY, HAYES	HAYES	1 Year
CHESTER CLOSE, UXBRIDGE	UXBRIDGE	1 Year
CHESTER ROAD, NORTHWOOD	NORTHWOOD	1 Year
CHESTERFIELD WAY, HAYES	HAYES	1 Year
CHESTNUT AVENUE, NORTHWOOD	NORTHWOOD	1 Year
CHESTNUT AVENUE, WEST DRAYTON	WEST DRAYTON	1 Year
CHESTNUT CLOSE, HAYES	HAYES	1 Year
CHESTNUT CLOSE, WEST DRAYTON	WEST DRAYTON	1 Year
CHESTWOOD GROVE, UXBRIDGE	UXBRIDGE	1 Year
CHETWYND DRIVE, UXBRIDGE	UXBRIDGE	1 Year
CHEVIOT CLOSE, HAYES	HAYES	1 Year
CHICHESTER AVENUE, RUISLIP	RUISLIP	1 Year
CHILDS AVENUE, HAREFIELD	HAREFIELD	1 Year
CHILTERN CLOSE, ICKENHAM	ICKENHAM	1 Year
CHILTERN ROAD, EASTCOTE	EASTCOTE	1 Year
CHILTERN VIEW ROAD, UXBRIDGE	UXBRIDGE	1 Year
CHIPPENHAM CLOSE, EASTCOTE	EASTCOTE	1 Year
CHIRK CLOSE, HAYES	HAYES	1 Year
CHITTERFIELD GATE, WEST DRAYTON	WEST DRAYTON	1 Year
CHUDLEIGH WAY, RUISLIP	RUISLIP	1 Year
CHURCH AVENUE, RUISLIP	RUISLIP	1 Year
CHURCH CLOSE, HAYES	HAYES	1 Year
CHURCH CLOSE, NORTHWOOD	NORTHWOOD	1 Year
CHURCH CLOSE, UXBRIDGE	UXBRIDGE	1 Year
CHURCH CLOSE, WEST DRAYTON	WEST DRAYTON	1 Year
CHURCH GREEN, HAYES	HAYES	1 Year
CHURCH HILL, HAREFIELD	HAREFIELD	1 Year

CHURCH LANE, UXBRIDGE	UXBRIDGE	1 Year
CHURCH ROAD, UXBRIDGE	UXBRIDGE	1 Year
CHURCH ROAD, HAREFIELD	HAREFIELD	1 Year
CHURCH ROAD, HAYES	HAYES	1 Year
CHURCH ROAD, NORTHWOOD	NORTHWOOD	1 Year
CHURCH ROAD, WEST DRAYTON	WEST DRAYTON	1 Year
CHURCH WALK, HAYES	HAYES	1 Year
CHURCHFIELD CLOSE, HAYES	HAYES	1 Year
CHURCHILL AVENUE, UXBRIDGE	UXBRIDGE	1 Year
CHURCHILL CLOSE, UXBRIDGE	UXBRIDGE	1 Year
CLAMMAS WAY, UXBRIDGE	UXBRIDGE	1 Year
CLARKES DRIVE, UXBRIDGE	UXBRIDGE	1 Year
CLASSON CLOSE, WEST DRAYTON	WEST DRAYTON	1 Year
CLAYTON WAY, UXBRIDGE	UXBRIDGE	1 Year
CLEAVE AVENUE, HAYES	HAYES	1 Year
CLEMENT GARDENS, HAYES	HAYES	1 Year
CLEVEDON GARDENS, HAYES	HAYES	1 Year
CLEVES WAY, RUISLIP	RUISLIP	1 Year
CLIFTON GARDENS, UXBRIDGE	UXBRIDGE	1 Year
CLIVESDALE DRIVE, HAYES	HAYES	1 Year
CLOSEMEAD CLOSE, NORTHWOOD	NORTHWOOD	1 Year
CLOVELLY AVENUE, ICKENHAM	ICKENHAM	1 Year
CLOVELLY CLOSE, ICKENHAM	ICKENHAM	1 Year
CLOVELLY CLOSE, EASTCOTE	EASTCOTE	1 Year
CLYFFORD ROAD, RUISLIP	RUISLIP	1 Year
COBDEN CLOSE, UXBRIDGE	UXBRIDGE	1 Year
COLBROOK AVENUE, HAYES	HAYES	1 Year
COLBROOK CLOSE, HAYES	HAYES	1 Year
COLCHESTER ROAD, NORTHWOOD	NORTHWOOD	1 Year
COLDHARBOUR LANE, HAYES	HAYES	1 Year
COLERIDGE WAY, HAYES	HAYES	1 Year
COLERIDGE WAY, WEST DRAYTON	WEST DRAYTON	1 Year
COLHAM AVENUE, WEST DRAYTON	WEST DRAYTON	1 Year
COLHAM GREEN ROAD, UXBRIDGE	UXBRIDGE	1 Year
COLHAM ROAD, UXBRIDGE	UXBRIDGE	1 Year
COLHAM MILL ROAD, WEST DRAYTON	WEST DRAYTON	1 Year
COLLEGE DRIVE, RUISLIP	RUISLIP	1 Year
COLLEGE WAY, NORTHWOOD	NORTHWOOD	1 Year
COLLINGWOOD ROAD, UXBRIDGE	UXBRIDGE	1 Year
COLLINS DRIVE, RUISLIP	RUISLIP	1 Year
COLNE AVENUE, WEST DRAYTON	WEST DRAYTON	1 Year
COLNE DALE ROAD, UXBRIDGE	UXBRIDGE	1 Year
COLTSFOOT DRIVE, WEST DRAYTON	WEST DRAYTON	1 Year
COLUMBIA AVENUE, RUISLIP	RUISLIP	1 Year
COLUMBUS GARDENS, NORTHWOOD	NORTHWOOD	1 Year

COMMONWEALTH AVENUE, HAYES	HAYES	1 Year
COMMUNITY CLOSE, ICKENHAM	ICKENHAM	1 Year
COMPTON ROAD, HAYES	HAYES	1 Year
CONCORDE CLOSE, UXBRIDGE	UXBRIDGE	1 Year
CONEY GROVE, UXBRIDGE	UXBRIDGE	1 Year
CONIFER WAY, HAYES	HAYES	1 Year
CONISTON GARDENS, EASTCOTE	EASTCOTE	1 Year
CONNAUGHT CLOSE, UXBRIDGE	UXBRIDGE	1 Year
CONSTABLE CLOSE, HAYES	HAYES	1 Year
COOMBE DRIVE, RUISLIP	RUISLIP	1 Year
COPPERDALE ROAD, HAYES	HAYES	1 Year
COPPERFIELD AVENUE, UXBRIDGE	UXBRIDGE	1 Year
COPPICE CLOSE, RUISLIP	RUISLIP	1 Year
COPSE CLOSE, NORTHWOOD	NORTHWOOD	1 Year
COPSE CLOSE, WEST DRAYTON	WEST DRAYTON	1 Year
COPTHALL ROAD EAST, ICKENHAM	ICKENHAM	1 Year
COPTHALL ROAD WEST, ICKENHAM	ICKENHAM	1 Year
COPTHORNE MEWS, HAYES	HAYES	1 Year
CORDINGLEY ROAD, RUISLIP	RUISLIP	1 Year
CORFE CLOSE, HAYES	HAYES	1 Year
CORNFIELD CLOSE, UXBRIDGE	UXBRIDGE	1 Year
CORNWALL ROAD, RUISLIP	RUISLIP	1 Year
CORNWALL ROAD, UXBRIDGE	UXBRIDGE	1 Year
CORWELL GARDENS, UXBRIDGE	UXBRIDGE	1 Year
CORWELL LANE, UXBRIDGE	UXBRIDGE	1 Year
COSGROVE CLOSE, HAYES	HAYES	1 Year
COTEFORD CLOSE, EASTCOTE	EASTCOTE	1 Year
COTMANS CLOSE, HAYES	HAYES	1 Year
COTTAGE CLOSE, RUISLIP	RUISLIP	1 Year
COTTINGHAM CHASE, RUISLIP	RUISLIP	1 Year
COUNTESS CLOSE, HAREFIELD	HAREFIELD	1 Year
COULTER CLOSE, HAYES	HAYES	1 Year
COURT DRIVE, UXBRIDGE	UXBRIDGE	1 Year
COURTFIELD GARDENS, RUISLIP	RUISLIP	1 Year
COURTLANDS CLOSE, RUISLIP	RUISLIP	1 Year
COUSINS CLOSE, WEST DRAYTON	WEST DRAYTON	1 Year
COWDRAY ROAD, UXBRIDGE	UXBRIDGE	1 Year
COWLEY CRESCENT, UXBRIDGE	UXBRIDGE	1 Year
COWLEY MILL ROAD, UXBRIDGE	UXBRIDGE	1 Year
COWLEY ROAD, UXBRIDGE	UXBRIDGE	1 Year
COWSLIP CLOSE, UXBRIDGE	UXBRIDGE	1 Year
CRAIG DRIVE, UXBRIDGE	UXBRIDGE	1 Year
CRANBORNE WAYE, HAYES	HAYES	1 Year
CRANBOURNE ROAD, NORTHWOOD	NORTHWOOD	1 Year
CRANE GARDENS, HAYES	HAYES	1 Year

CRANESWATER, HAYES	HAYES	1 Year
CRANFORD PARK ROAD, HAYES	HAYES	1 Year
CRANLEY DRIVE, RUISLIP	RUISLIP	1 Year
CRANMER CLOSE, RUISLIP	RUISLIP	1 Year
CRANMER ROAD, HAYES	HAYES	1 Year
CRANSTON CLOSE, ICKENHAM	ICKENHAM	1 Year
CRAVEN CLOSE, HAYES	HAYES	1 Year
CRESCENT GARDENS, RUISLIP	RUISLIP	1 Year
CREST GARDENS, RUISLIP	RUISLIP	1 Year
CRICKET FIELD ROAD, UXBRIDGE	UXBRIDGE	1 Year
CRICKETFIELD ROAD, WEST DRAYTON	WEST DRAYTON	1 Year
CRIPPS GREEN, HAYES	HAYES	1 Year
CROFT CLOSE, HAYES	HAYES	1 Year
CROFT CLOSE, UXBRIDGE	UXBRIDGE	1 Year
CROFT GARDENS, RUISLIP	RUISLIP	1 Year
CROMER CLOSE, UXBRIDGE	UXBRIDGE	1 Year
CROMWELL ROAD, HAYES	HAYES	1 Year
CROSIER ROAD, ICKENHAM	ICKENHAM	1 Year
CROSIER WAY, RUISLIP	RUISLIP	1 Year
CROSS ROAD, UXBRIDGE	UXBRIDGE	1 Year
CROSS STREET, UXBRIDGE	UXBRIDGE	1 Year
CROSSWAY, HAYES	HAYES	1 Year
CROSSWAY, RUISLIP	RUISLIP	1 Year
CROYDE AVENUE, HAYES	HAYES	1 Year
CUCKOO HILL, EASTCOTE	EASTCOTE	1 Year
CULLERA CLOSE, NORTHWOOD	NORTHWOOD	1 Year
CULVERT LANE, UXBRIDGE	UXBRIDGE	1 Year
CUMBRIAN WAY, UXBRIDGE	UXBRIDGE	1 Year
CURLEW WAY, HAYES	HAYES	1 Year
CURRAN CLOSE, UXBRIDGE	UXBRIDGE	1 Year
CURZON PLACE, EASTCOTE	EASTCOTE	1 Year
CYGNET CLOSE, NORTHWOOD	NORTHWOOD	1 Year
CYGNET WAY, HAYES	HAYES	1 Year
DAGNALL CRESCENT, UXBRIDGE	UXBRIDGE	1 Year
DALE CLOSE, NORTHWOOD	NORTHWOOD	1 Year
DALE DRIVE, HAYES	HAYES	1 Year
DALEHAM DRIVE, UXBRIDGE	UXBRIDGE	1 Year
DALLAS TERRACE, HAYES	HAYES	1 Year
DALLEGA CLOSE, HAYES	HAYES	1 Year
DALTON CLOSE, HAYES	HAYES	1 Year
DARRIS CLOSE, HAYES	HAYES	1 Year
DARTMOUTH ROAD, RUISLIP	RUISLIP	1 Year
DAVID CLOSE, HEATHROW	HEATHROW	1 Year
DAWLEY AVENUE, UXBRIDGE	UXBRIDGE	1 Year
DAWLEY ROAD, HAYES	HAYES	1 Year

DAWLISH DRIVE, RUISLIP	RUISLIP	1 Year
DAWSON CLOSE, HAYES	HAYES	1 Year
DAYMER GARDENS, EASTCOTE	EASTCOTE	1 Year
DE SALIS ROAD, UXBRIDGE	UXBRIDGE	1 Year
DEAN CLOSE, UXBRIDGE	UXBRIDGE	1 Year
DEANE AVENUE, RUISLIP	RUISLIP	1 Year
DEANE CROFT ROAD, EASTCOTE	EASTCOTE	1 Year
DEANE WAY, RUISLIP	RUISLIP	1 Year
DEBORAH CRESCENT, RUISLIP	RUISLIP	1 Year
DEERINGS DRIVE, EASTCOTE	EASTCOTE	1 Year
DELAMERE ROAD, HAYES	HAYES	1 Year
DELL FARM ROAD, RUISLIP	RUISLIP	1 Year
DELL ROAD, WEST DRAYTON	WEST DRAYTON	1 Year
DELLFIELD CRESCENT, UXBRIDGE	UXBRIDGE	1 Year
DELLSIDE, HAREFIELD	HAREFIELD	1 Year
DENBIGH CLOSE, RUISLIP	RUISLIP	1 Year
DENBIGH DRIVE, HAYES	HAYES	1 Year
DENE ROAD, NORTHWOOD	NORTHWOOD	1 Year
DENECROFT CRESCENT, UXBRIDGE	UXBRIDGE	1 Year
DENZILOE AVENUE, UXBRIDGE	UXBRIDGE	1 Year
DERBY ROAD, UXBRIDGE	UXBRIDGE	1 Year
DERWENT AVENUE, ICKENHAM	ICKENHAM	1 Year
DERWENT DRIVE, HAYES	HAYES	1 Year
DEVON WAY, UXBRIDGE	UXBRIDGE	1 Year
DEVONSHIRE ROAD, EASTCOTE	EASTCOTE	1 Year
DEVONSHIRE WAY, HAYES	HAYES	1 Year
DEXTER ROAD, HAREFIELD	HAREFIELD	1 Year
DIAMOND ROAD, RUISLIP	RUISLIP	1 Year
DICKENS AVENUE, UXBRIDGE	UXBRIDGE	1 Year
DICKENS CLOSE, HAYES	HAYES	1 Year
DITCHFIELD ROAD, HAYES	HAYES	1 Year
DOGHURST AVENUE, HAYES	HAYES	1 Year
DOGHURST DRIVE, WEST DRAYTON	WEST DRAYTON	1 Year
DOLLIS CRESCENT, RUISLIP	RUISLIP	1 Year
DORCHESTER WAYE, HAYES	HAYES	1 Year
DORMANS CLOSE, NORTHWOOD	NORTHWOOD	1 Year
DORMYWOOD, RUISLIP	RUISLIP	1 Year
DORSET AVENUE, HAYES	HAYES	1 Year
DORSET CLOSE, HAYES	HAYES	1 Year
DORSET WAY, UXBRIDGE	UXBRIDGE	1 Year
DOUGLAS CRESCENT, HAYES	HAYES	1 Year
DOVECOT CLOSE, EASTCOTE	EASTCOTE	1 Year
DOVEDALE CLOSE, HAREFIELD	HAREFIELD	1 Year
DOWN BARNS ROAD, RUISLIP	RUISLIP	1 Year
DRAKES DRIVE, NORTHWOOD	NORTHWOOD	1 Year

DRAYTON GARDENS, WEST DRAYTON	WEST DRAYTON	1 Year
DRENON SQUARE, HAYES	HAYES	1 Year
DRYSDALE CLOSE, NORTHWOOD	NORTHWOOD	1 Year
DUCKS HILL ROAD, NORTHWOOD	NORTHWOOD	1 Year
DUDLEY DRIVE, RUISLIP	RUISLIP	1 Year
DUKES RIDE, ICKENHAM	ICKENHAM	1 Year
DULVERTON ROAD, RUISLIP	RUISLIP	1 Year
DUNBAR CLOSE, HAYES	HAYES	1 Year
DUNEDIN WAY, HAYES	HAYES	1 Year
DUNSMORE CLOSE, HAYES	HAYES	1 Year
DUNSTER CLOSE, HAREFIELD	HAREFIELD	1 Year
EAMONT CLOSE, RUISLIP	RUISLIP	1 Year
EAST AVENUE, HAYES	HAYES	1 Year
EAST MEAD, RUISLIP	RUISLIP	1 Year
EAST ROAD, WEST DRAYTON	WEST DRAYTON	1 Year
EAST WALK, HAYES	HAYES	1 Year
EAST WAY, HAYES	HAYES	1 Year
EAST WAY, RUISLIP	RUISLIP	1 Year
EASTBURY ROAD, NORTHWOOD	NORTHWOOD	1 Year
EASTBURY AVENUE, NORTHWOOD	NORTHWOOD	1 Year
EASTCOTE ROAD, RUISLIP	RUISLIP	1 Year
EASTFIELDS, EASTCOTE	EASTCOTE	1 Year
EASTHOLME, HAYES	HAYES	1 Year
EATON GATE, NORTHWOOD	NORTHWOOD	1 Year
EDGAR ROAD, WEST DRAYTON	WEST DRAYTON	1 Year
EDINBURGH CLOSE, ICKENHAM	ICKENHAM	1 Year
EDINBURGH DRIVE, ICKENHAM	ICKENHAM	1 Year
EDMUNDS CLOSE, HAYES	HAYES	1 Year
EDWARDS AVENUE, RUISLIP	RUISLIP	1 Year
EGAN WAY, HAYES	HAYES	1 Year
EGERTON CLOSE, EASTCOTE	EASTCOTE	1 Year
EGERTON WAY, LONDON HEATHROW AIRPORT	LONDON HEATHROW AIRPORT	1 Year
EGRET WAY, HAYES	HAYES	1 Year
EIGHTH AVENUE, HAYES	HAYES	1 Year
ELEANOR GROVE, ICKENHAM	ICKENHAM	1 Year
ELERS ROAD, HAYES	HAYES	1 Year
ELGAR CLOSE, ICKENHAM	ICKENHAM	1 Year
ELGIN DRIVE, NORTHWOOD	NORTHWOOD	1 Year
ELGOOD AVENUE, NORTHWOOD	NORTHWOOD	1 Year
ELLESMERE CLOSE, RUISLIP	RUISLIP	1 Year
ELLIOTT AVENUE, RUISLIP	RUISLIP	1 Year
ELLIS CLOSE, EASTCOTE	EASTCOTE	1 Year
ELM AVENUE, RUISLIP	RUISLIP	1 Year
ELM CLOSE, HAYES	HAYES	1 Year

ELM GROVE, WEST DRAYTON	WEST DRAYTON	1 Year
ELM LAWN CLOSE, UXBRIDGE	UXBRIDGE	1 Year
ELMBRIDGE CLOSE, RUISLIP	RUISLIP	1 Year
ELMBRIDGE DRIVE, RUISLIP	RUISLIP	1 Year
ELMLEA DRIVE, HAYES	HAYES	1 Year
ELRUGE CLOSE, WEST DRAYTON	WEST DRAYTON	1 Year
ELSTOW CLOSE, RUISLIP	RUISLIP	1 Year
ELTHORNE ROAD, UXBRIDGE	UXBRIDGE	1 Year
EMMANUEL ROAD, NORTHWOOD	NORTHWOOD	1 Year
ENFIELD CLOSE, UXBRIDGE	UXBRIDGE	1 Year
ENSTONE ROAD, ICKENHAM	ICKENHAM	1 Year
ERROL GARDENS, HAYES	HAYES	1 Year
ESKDALE ROAD, UXBRIDGE	UXBRIDGE	1 Year
ESSEX CLOSE, RUISLIP	RUISLIP	1 Year
ETON ROAD, HAYES	HAYES	1 Year
EVELYN AVENUE, RUISLIP	RUISLIP	1 Year
EVELYNS CLOSE, UXBRIDGE	UXBRIDGE	1 Year
EVERETT CLOSE, EASTCOTE	EASTCOTE	1 Year
EVERGREEN WAY, HAYES	HAYES	1 Year
EVERSLEY CRESCENT, RUISLIP	RUISLIP	1 Year
EXMOUTH ROAD, HAYES	HAYES	1 Year
EXMOUTH ROAD, RUISLIP	RUISLIP	1 Year
FAIRACRES, RUISLIP	RUISLIP	1 Year
FAIRDALE GARDENS, HAYES	HAYES	1 Year
FAIREY AVENUE, HAYES	HAYES	1 Year
FAIRFIELD AVENUE, RUISLIP	RUISLIP	1 Year
FAIRFIELD ROAD, UXBRIDGE	UXBRIDGE	1 Year
FAIRFIELD ROAD, WEST DRAYTON	WEST DRAYTON	1 Year
FAIRHOLME CRESCENT, HAYES	HAYES	1 Year
FAIRLIGHT DRIVE, UXBRIDGE	UXBRIDGE	1 Year
FAIRMARK DRIVE, UXBRIDGE	UXBRIDGE	1 Year
FAIRVIEW, RUISLIP	RUISLIP	1 Year
FAIRWAY AVENUE, WEST DRAYTON	WEST DRAYTON	1 Year
FAIRWAY CLOSE, WEST DRAYTON	WEST DRAYTON	1 Year
FALCON CLOSE, NORTHWOOD	NORTHWOOD	1 Year
FALLING LANE, WEST DRAYTON	WEST DRAYTON	1 Year
FARM CLOSE, ICKENHAM	ICKENHAM	1 Year
FARMLANDS, EASTCOTE	EASTCOTE	1 Year
FARTHINGS CLOSE, EASTCOTE	EASTCOTE	1 Year
FELLOWES CLOSE, HAYES	HAYES	1 Year
FERNCROFT AVENUE, RUISLIP	RUISLIP	1 Year
FERNDALE CRESCENT, UXBRIDGE	UXBRIDGE	1 Year
FERNDOWN, NORTHWOOD	NORTHWOOD	1 Year
FERNES CLOSE, UXBRIDGE	UXBRIDGE	1 Year
FERRERS AVENUE, WEST DRAYTON	WEST DRAYTON	1 Year

FESTIVAL CLOSE, UXBRIDGE	UXBRIDGE	1 Year
FIELD CLOSE, ICKENHAM	ICKENHAM	1 Year
FIELD CLOSE, HAYES	HAYES	1 Year
FIELD CLOSE, RUISLIP	RUISLIP	1 Year
FIELD END ROAD, RUISLIP	RUISLIP	1 Year
FIELD WAY, UXBRIDGE	UXBRIDGE	1 Year
FIELD WAY, RUISLIP	RUISLIP	1 Year
FIFTH AVENUE, HAYES	HAYES	1 Year
FILEY WAYE, RUISLIP	RUISLIP	1 Year
FINCHAM CLOSE, ICKENHAM	ICKENHAM	1 Year
FINDHORN AVENUE, HAYES	HAYES	1 Year
FINE BUSH LANE, HAREFIELD	HAREFIELD	1 Year
FINIANS CLOSE, UXBRIDGE	UXBRIDGE	1 Year
FIR TREE AVENUE, WEST DRAYTON	WEST DRAYTON	1 Year
FIRST AVENUE, HAYES	HAYES	1 Year
FLAG WALK, EASTCOTE	EASTCOTE	1 Year
FLAMBOROUGH ROAD, RUISLIP	RUISLIP	1 Year
FLEET CLOSE, RUISLIP	RUISLIP	1 Year
FLEMMING AVENUE, RUISLIP	RUISLIP	1 Year
FLORISTON AVENUE, UXBRIDGE	UXBRIDGE	1 Year
FLOWERS AVENUE, EASTCOTE	EASTCOTE	1 Year
FORBES WAY, RUISLIP	RUISLIP	1 Year
FORE STREET, EASTCOTE	EASTCOTE	1 Year
FORRIS AVENUE, HAYES	HAYES	1 Year
FORSTERS WAY, HAYES	HAYES	1 Year
FOSSDYKE CLOSE, HAYES	HAYES	1 Year
FOUNTAIN CLOSE, UXBRIDGE	UXBRIDGE	1 Year
FOURTH AVENUE, HAYES	HAYES	1 Year
FOXDELL, NORTHWOOD	NORTHWOOD	1 Year
FOXFIELD CLOSE, NORTHWOOD	NORTHWOOD	1 Year
FRANCIS ROAD, EASTCOTE	EASTCOTE	1 Year
FRANKSWOOD AVENUE, WEST DRAYTON	WEST DRAYTON	1 Year
FRAYS AVENUE, WEST DRAYTON	WEST DRAYTON	1 Year
FRAYS CLOSE, WEST DRAYTON	WEST DRAYTON	1 Year
FRAYSLEA, UXBRIDGE	UXBRIDGE	1 Year
FRAYS WAYE, UXBRIDGE	UXBRIDGE	1 Year
FRAZER AVENUE, RUISLIP	RUISLIP	1 Year
FREDORA AVENUE, HAYES	HAYES	1 Year
FREEMANS LANE, HAYES	HAYES	1 Year
FRIAR ROAD, HAYES	HAYES	1 Year
FRINGEWOOD CLOSE, NORTHWOOD	NORTHWOOD	1 Year
FRITHWOOD AVENUE, NORTHWOOD	NORTHWOOD	1 Year
FROGMORE AVENUE, HAYES	HAYES	1 Year
FROGMORE GARDENS, HAYES	HAYES	1 Year
FULHAM CLOSE, UXBRIDGE	UXBRIDGE	1 Year

FULLER WAY, HAYES	HAYES	1 Year
FURZEHAM ROAD, WEST DRAYTON	WEST DRAYTON	1 Year
GADE CLOSE, HAYES	HAYES	1 Year
GAINSBOROUGH ROAD, HAYES	HAYES	1 Year
GARDEN CLOSE, RUISLIP	RUISLIP	1 Year
GARTH CLOSE, RUISLIP	RUISLIP	1 Year
GATEHILL ROAD, NORTHWOOD	NORTHWOOD	1 Year
GATEWAY CLOSE, NORTHWOOD	NORTHWOOD	1 Year
GELL CLOSE, ICKENHAM	ICKENHAM	1 Year
GERRARD GARDENS, EASTCOTE	EASTCOTE	1 Year
GIBSON ROAD, ICKENHAM	ICKENHAM	1 Year
GILBERT ROAD, HAREFIELD	HAREFIELD	1 Year
GILBEY CLOSE, ICKENHAM	ICKENHAM	1 Year
GILFRID CLOSE, UXBRIDGE	UXBRIDGE	1 Year
GILMORE CLOSE, ICKENHAM	ICKENHAM	1 Year
GILPIN WAY, HAYES	HAYES	1 Year
GLADSDALE DRIVE, EASTCOTE	EASTCOTE	1 Year
GLAMIS CRESCENT, HAYES	HAYES	1 Year
GLEBE AVENUE, RUISLIP	RUISLIP	1 Year
GLEBE CLOSE, ICKENHAM	ICKENHAM	1 Year
GLEBE ROAD, HAYES	HAYES	1 Year
GLEBE ROAD, UXBRIDGE	UXBRIDGE	1 Year
GLEDWOOD AVENUE, HAYES	HAYES	1 Year
GLEDWOOD CRESCENT, HAYES	HAYES	1 Year
GLEDWOOD DRIVE, HAYES	HAYES	1 Year
GLEDWOOD GARDENS, HAYES	HAYES	1 Year
GLENALLA ROAD, RUISLIP	RUISLIP	1 Year
GLENFIELD CRESCENT, RUISLIP	RUISLIP	1 Year
GLENHURST AVENUE, RUISLIP	RUISLIP	1 Year
GLENORCHY CLOSE, HAYES	HAYES	1 Year
GLISSON ROAD, UXBRIDGE	UXBRIDGE	1 Year
GLOVERS GROVE, RUISLIP	RUISLIP	1 Year
GOLDEN CRESCENT, HAYES	HAYES	1 Year
GORDON CRESCENT, HAYES	HAYES	1 Year
GORDON ROAD, WEST DRAYTON	WEST DRAYTON	1 Year
GORSE WALK, WEST DRAYTON	WEST DRAYTON	1 Year
GOULDS GREEN, UXBRIDGE	UXBRIDGE	1 Year
GRAINGES YARD, UXBRIDGE	UXBRIDGE	1 Year
GRAMPIAN CLOSE, HAYES	HAYES	1 Year
GRANGE CLOSE, HAYES	HAYES	1 Year
GRANGEDALE CLOSE, NORTHWOOD	NORTHWOOD	1 Year
GRANGE ROAD, HAYES	HAYES	1 Year
GRANGEWOOD CLOSE, EASTCOTE	EASTCOTE	1 Year
GRANVILLE ROAD, UXBRIDGE	UXBRIDGE	1 Year
GRASMERE AVENUE, RUISLIP	RUISLIP	1 Year

GRAVEL HILL, UXBRIDGE	UXBRIDGE	1 Year
GREAT BENTY, WEST DRAYTON	WEST DRAYTON	1 Year
GREAT CENTRAL AVENUE, RUISLIP	RUISLIP	1 Year
GREATFIELDS DRIVE, UXBRIDGE	UXBRIDGE	1 Year
GREBE AVENUE, HAYES	HAYES	1 Year
GREEN LANE, UXBRIDGE	UXBRIDGE	1 Year
GREEN LANE, NORTHWOOD	NORTHWOOD	1 Year
GREEN LAWNS, RUISLIP	RUISLIP	1 Year
GREEN WALK, RUISLIP	RUISLIP	1 Year
GREENACRES AVENUE, ICKENHAM	ICKENHAM	1 Year
GREENCROFT AVENUE, RUISLIP	RUISLIP	1 Year
GREENHEYS CLOSE, NORTHWOOD	NORTHWOOD	1 Year
GRESHAM ROAD, UXBRIDGE	UXBRIDGE	1 Year
GREYSTOKE DRIVE, RUISLIP	RUISLIP	1 Year
GROSVENOR AVENUE, HAYES	HAYES	1 Year
GROSVENOR VALE, RUISLIP	RUISLIP	1 Year
GROVE CLOSE, ICKENHAM	ICKENHAM	1 Year
GROVE LANE, UXBRIDGE	UXBRIDGE	1 Year
GROVE ROAD, NORTHWOOD	NORTHWOOD	1 Year
GROVE ROAD, UXBRIDGE	UXBRIDGE	1 Year
GROVE WAY, UXBRIDGE	UXBRIDGE	1 Year
GUINNESS CLOSE, HAYES	HAYES	1 Year
GURNARD CLOSE, WEST DRAYTON	WEST DRAYTON	1 Year
HAIG ROAD, UXBRIDGE	UXBRIDGE	1 Year
HALE END CLOSE, RUISLIP	RUISLIP	1 Year
HALFORD ROAD, ICKENHAM	ICKENHAM	1 Year
HALL DRIVE, HAREFIELD	HAREFIELD	1 Year
HALL LANE, HAYES	HAYES	1 Year
HALLAND WAY, NORTHWOOD	NORTHWOOD	1 Year
HALLOWELL ROAD, NORTHWOOD	NORTHWOOD	1 Year
HALSEND, HAYES	HAYES	1 Year
HALSWAY, HAYES	HAYES	1 Year
HAMBLE CLOSE, RUISLIP	RUISLIP	1 Year
HAMBLEDON CLOSE, UXBRIDGE	UXBRIDGE	1 Year
HAMILTON ROAD, UXBRIDGE	UXBRIDGE	1 Year
HAMILTON ROAD, HAYES	HAYES	1 Year
HAMLIN CRESCENT, EASTCOTE	EASTCOTE	1 Year
HAMMET CLOSE, HAYES	HAYES	1 Year
HANOVER CIRCLE, HAYES	HAYES	1 Year
HANSON CLOSE, WEST DRAYTON	WEST DRAYTON	1 Year
HARDINGE CLOSE, UXBRIDGE	UXBRIDGE	1 Year
HARDY AVENUE, RUISLIP	RUISLIP	1 Year
HARECASTLE CLOSE, HAYES	HAYES	1 Year
HAREFIELD ROAD, UXBRIDGE	UXBRIDGE	1 Year
HARLEQUIN CLOSE, HAYES	HAYES	1 Year

HARLINGTON CLOSE, HAYES	HAYES	1 Year
HARLINGTON ROAD, UXBRIDGE	UXBRIDGE	1 Year
HARLYN DRIVE, EASTCOTE	EASTCOTE	1 Year
HARMONDSWORTH LANE, WEST DRAYTON	WEST DRAYTON	1 Year
HARMONDSWORTH ROAD, WEST DRAYTON	WEST DRAYTON	1 Year
HAROLD AVENUE, HAYES	HAYES	1 Year
HARRIES ROAD, HAYES	HAYES	1 Year
HARRISON CLOSE, NORTHWOOD	NORTHWOOD	1 Year
HARROW VIEW, HAYES	HAYES	1 Year
HARROW VIEW, UXBRIDGE	UXBRIDGE	1 Year
HARTLAND DRIVE, RUISLIP	RUISLIP	1 Year
HARTSHILL CLOSE, UXBRIDGE	UXBRIDGE	1 Year
HARVEY ROAD, UXBRIDGE	UXBRIDGE	1 Year
HARVEY ROAD, RUISLIP	RUISLIP	1 Year
HARVIL ROAD, HAREFIELD	HAREFIELD	1 Year
HARWELL CLOSE, RUISLIP	RUISLIP	1 Year
HASLAM CLOSE, ICKENHAM	ICKENHAM	1 Year
HASTOE CLOSE, HAYES	HAYES	1 Year
HATCH LANE, WEST DRAYTON	WEST DRAYTON	1 Year
HATHAWAY CLOSE, RUISLIP	RUISLIP	1 Year
HATHERLEIGH ROAD, RUISLIP	RUISLIP	1 Year
HATTON GROVE, WEST DRAYTON	WEST DRAYTON	1 Year
HATTON ROAD SOUTH, LONDON HEATHROW AIRPORT	LONDON HEATHROW AIRPORT	1 Year
HAVEN CLOSE, HAYES	HAYES	1 Year
HAWES CLOSE, NORTHWOOD	NORTHWOOD	1 Year
HAWKESWORTH CLOSE, NORTHWOOD	NORTHWOOD	1 Year
HAWTHORNE AVENUE, RUISLIP	RUISLIP	1 Year
HAWTHORNE CRESCENT, WEST DRAYTON	WEST DRAYTON	1 Year
HAWTHORNE PLACE, HAYES	HAYES	1 Year
HAWTREY DRIVE, RUISLIP	RUISLIP	1 Year
HAYDON DRIVE, EASTCOTE	EASTCOTE	1 Year
HAYES END CLOSE, HAYES	HAYES	1 Year
HAYES END DRIVE, HAYES	HAYES	1 Year
HAYES END ROAD, HAYES	HAYES	1 Year
HAYMAN CRESCENT, HAYES	HAYES	1 Year
HAYSTALL CLOSE, HAYES	HAYES	1 Year
HAZEL AVENUE, WEST DRAYTON	WEST DRAYTON	1 Year
HAZELCROFT CLOSE, UXBRIDGE	UXBRIDGE	1 Year
HAZELDENE GARDENS, UXBRIDGE	UXBRIDGE	1 Year
HAZELWOOD DRIVE, NORTHWOOD	NORTHWOOD	1 Year
HEACHAM AVENUE, ICKENHAM	ICKENHAM	1 Year
HEATH CLOSE, HAYES	HAYES	1 Year

HEATH ROAD, UXBRIDGE	UXBRIDGE	1 Year
HEATHCOTE WAY, WEST DRAYTON	WEST DRAYTON	1 Year
HEATHER CLOSE, UXBRIDGE	UXBRIDGE	1 Year
HEATHER LANE, WEST DRAYTON	WEST DRAYTON	1 Year
HEATHERWOOD DRIVE, HAYES	HAYES	1 Year
HEATHROW CLOSE, HEATHROW	HEATHROW	1 Year
HEDGESIDE ROAD, NORTHWOOD	NORTHWOOD	1 Year
HELFORD CLOSE, RUISLIP	RUISLIP	1 Year
HELMSDALE CLOSE, HAYES	HAYES	1 Year
HEMMEN LANE, HAYES	HAYES	1 Year
HENDERSON ROAD, HAYES	HAYES	1 Year
HENLEY GARDENS, EASTCOTE	EASTCOTE	1 Year
HERCIES ROAD, UXBRIDGE	UXBRIDGE	1 Year
HERITAGE CLOSE, UXBRIDGE	UXBRIDGE	1 Year
HERLWYN AVENUE, RUISLIP	RUISLIP	1 Year
HERMON GROVE, HAYES	HAYES	1 Year
HERON CLOSE, UXBRIDGE	UXBRIDGE	1 Year
HESA ROAD, HAYES	HAYES	1 Year
HETHERINGTON WAY, ICKENHAM	ICKENHAM	1 Year
HEYTHROP DRIVE, ICKENHAM	ICKENHAM	1 Year
HIGH MEADOW CLOSE, RUISLIP	RUISLIP	1 Year
HIGH ROAD, COWLEY	COWLEY	1 Year
HIGH ROAD, EASTCOTE	EASTCOTE	1 Year
HIGH ROAD, ICKENHAM	ICKENHAM	1 Year
HIGH STREET, COWLEY	COWLEY	1 Year
HIGH STREET, HAREFIELD	HAREFIELD	1 Year
HIGH STREET, HARLINGTON	HARLINGTON	1 Year
HIGH STREET, HARMONDSWORTH	HARMONDSWORTH	1 Year
HIGH STREET, NORTHWOOD	NORTHWOOD	1 Year
HIGH STREET, YIEWSLEY	YIEWSLEY	1 Year
HIGHFIELD CRESCENT, NORTHWOOD	NORTHWOOD	1 Year
HIGHFIELD ROAD, NORTHWOOD	NORTHWOOD	1 Year
HIGHGROVE WAY, RUISLIP	RUISLIP	1 Year
HIGHLAND ROAD, NORTHWOOD	NORTHWOOD	1 Year
HILL RISE, RUISLIP	RUISLIP	1 Year
HILLBOURNE CLOSE, HAYES	HAYES	1 Year
HILLCROFT CRESCENT, RUISLIP	RUISLIP	1 Year
HILLIARD ROAD, NORTHWOOD	NORTHWOOD	1 Year
HILLIARDS ROAD, UXBRIDGE	UXBRIDGE	1 Year
HILLIERS AVENUE, UXBRIDGE	UXBRIDGE	1 Year
HILLINGDON HILL, UXBRIDGE	UXBRIDGE	1 Year
HILLINGDON ROAD, UXBRIDGE	UXBRIDGE	1 Year
HILLMAN CLOSE, UXBRIDGE	UXBRIDGE	1 Year
HILLS LANE, NORTHWOOD	NORTHWOOD	1 Year
HILLSIDE, HAREFIELD	HAREFIELD	1 Year

HILLSIDE CRESCENT, NORTHWOOD	NORTHWOOD	1 Year
HILLSIDE GARDENS, NORTHWOOD	NORTHWOOD	1 Year
HILLSIDE RISE, NORTHWOOD	NORTHWOOD	1 Year
HILTON CLOSE, UXBRIDGE	UXBRIDGE	1 Year
HINDHEAD CLOSE, UXBRIDGE	UXBRIDGE	1 Year
HINKLEY CLOSE, HAREFIELD	HAREFIELD	1 Year
HINTON ROAD, UXBRIDGE	UXBRIDGE	1 Year
HITHERBROOM ROAD, HAYES	HAYES	1 Year
HOBART CLOSE, HAYES	HAYES	1 Year
HOBART DRIVE, HAYES	HAYES	1 Year
HOBART LANE, HAYES	HAYES	1 Year
HOBART ROAD, HAYES	HAYES	1 Year
HOLLOWAY LANE, WEST DRAYTON	WEST DRAYTON	1 Year
HOLLY GARDENS, WEST DRAYTON	WEST DRAYTON	1 Year
HOLLYCROFT CLOSE, WEST DRAYTON	WEST DRAYTON	1 Year
HOLLYCROFT GARDENS, WEST DRAYTON	WEST DRAYTON	1 Year
HOLLYWOOD GARDENS, HAYES	HAYES	1 Year
HOLM GROVE, UXBRIDGE	UXBRIDGE	1 Year
HOLMBURY GARDENS, HAYES	HAYES	1 Year
HOMEFIELD CLOSE, HAYES	HAYES	1 Year
HONEY HILL, UXBRIDGE	UXBRIDGE	1 Year
HONEYCROFT HILL, UXBRIDGE	UXBRIDGE	1 Year
HOPNER ROAD, HAYES	HAYES	1 Year
HORNBEAM ROAD, HAYES	HAYES	1 Year
HORNBILL CLOSE, UXBRIDGE	UXBRIDGE	1 Year
HORNS END PLACE, EASTCOTE	EASTCOTE	1 Year
HORTON BRIDGE ROAD, WEST DRAYTON	WEST DRAYTON	1 Year
HORTON CLOSE, WEST DRAYTON	WEST DRAYTON	1 Year
HORTON ROAD, WEST DRAYTON	WEST DRAYTON	1 Year
HOSKINS CLOSE, HAYES	HAYES	1 Year
HOWLETTS LANE, RUISLIP	RUISLIP	1 Year
HOWS CLOSE, UXBRIDGE	UXBRIDGE	1 Year
HOWS ROAD, UXBRIDGE	UXBRIDGE	1 Year
HOYLAKE CRESCENT, ICKENHAM	ICKENHAM	1 Year
HOYLAKE GARDENS, RUISLIP	RUISLIP	1 Year
HUDSON ROAD, HAYES	HAYES	1 Year
HUGHES ROAD, HAYES	HAYES	1 Year
HUNTERS GROVE, HAYES	HAYES	1 Year
HUNTERS HILL, RUISLIP	RUISLIP	1 Year
HURST PLACE, NORTHWOOD	NORTHWOOD	1 Year
HURSTFIELD CRESCENT, HAYES	HAYES	1 Year
HUXLEY CLOSE, UXBRIDGE	UXBRIDGE	1 Year
HYACINTH DRIVE, UXBRIDGE	UXBRIDGE	1 Year
HYDE WAY, HAYES	HAYES	1 Year

IBIS WAY, HAYES	HAYES	1 Year
ICKENHAM CLOSE, RUISLIP	RUISLIP	1 Year
ICKENHAM ROAD, RUISLIP	RUISLIP	1 Year
IFFLEY CLOSE, UXBRIDGE	UXBRIDGE	1 Year
IRON BRIDGE ROAD, WEST DRAYTON	WEST DRAYTON	1 Year
ISIS CLOSE, RUISLIP	RUISLIP	1 Year
IVANHOE CLOSE, UXBRIDGE	UXBRIDGE	1 Year
IVEAGH CLOSE, NORTHWOOD	NORTHWOOD	1 Year
IVER LANE, UXBRIDGE	UXBRIDGE	1 Year
IVY CLOSE, EASTCOTE	EASTCOTE	1 Year
IVY HOUSE ROAD, ICKENHAM	ICKENHAM	1 Year
IVYBRIDGE CLOSE, UXBRIDGE	UXBRIDGE	1 Year
JACKETS LANE, NORTHWOOD	NORTHWOOD	1 Year
JACKS LANE, HAREFIELD	HAREFIELD	1 Year
JASMIN CLOSE, NORTHWOOD	NORTHWOOD	1 Year
JASMINE TERRACE, WEST DRAYTON	WEST DRAYTON	1 Year
JOEL STREET, NORTHWOOD	NORTHWOOD	1 Year
JOLLYS LANE, HAYES	HAYES	1 Year
JONSON CLOSE, HAYES	HAYES	1 Year
JUBILEE DRIVE, RUISLIP	RUISLIP	1 Year
JUDGE HEATH LANE, HAYES	HAYES	1 Year
JUNIPER WAY, HAYES	HAYES	1 Year
KADUNA CLOSE, EASTCOTE	EASTCOTE	1 Year
KEATS CLOSE, HAYES	HAYES	1 Year
KEATS WAY, WEST DRAYTON	WEST DRAYTON	1 Year
KEILDER CLOSE, UXBRIDGE	UXBRIDGE	1 Year
KEIR HARDIE WAY, HAYES	HAYES	1 Year
KEITH ROAD, HAYES	HAYES	1 Year
KELF GROVE, HAYES	HAYES	1 Year
KEMPS DRIVE, NORTHWOOD	NORTHWOOD	1 Year
KEMPTON CLOSE, ICKENHAM	ICKENHAM	1 Year
KENBURY CLOSE, ICKENHAM	ICKENHAM	1 Year
KENDAL CLOSE, HAYES	HAYES	1 Year
KENILWORTH GARDENS, HAYES	HAYES	1 Year
KENMORE CRESCENT, HAYES	HAYES	1 Year
KENNETT DRIVE, HAYES	HAYES	1 Year
KENT CLOSE, UXBRIDGE	UXBRIDGE	1 Year
KENT GARDENS, RUISLIP	RUISLIP	1 Year
KENTON WAY, HAYES	HAYES	1 Year
KENWOOD CLOSE, WEST DRAYTON	WEST DRAYTON	1 Year
KERSTIN CLOSE, HAYES	HAYES	1 Year
KEWFERRY ROAD, NORTHWOOD	NORTHWOOD	1 Year
KILN CLOSE, HAYES	HAYES	1 Year
KILN WAY, NORTHWOOD	NORTHWOOD	1 Year
KILPATRICK WAY, HAYES	HAYES	1 Year

KING EDWARDS ROAD, RUISLIP	RUISLIP	1 Year
KINGFISHER CLOSE, NORTHWOOD	NORTHWOOD	1 Year
KINGS CLOSE, NORTHWOOD	NORTHWOOD	1 Year
KINGS COLLEGE ROAD, RUISLIP	RUISLIP	1 Year
KINGS ROAD, UXBRIDGE	UXBRIDGE	1 Year
KINGS ROAD, WEST DRAYTON	WEST DRAYTON	1 Year
KINGSASH DRIVE, HAYES	HAYES	1 Year
KINGSEND, RUISLIP	RUISLIP	1 Year
KINGSHILL AVENUE, HAYES	HAYES	1 Year
KINGSTON AVENUE, WEST DRAYTON	WEST DRAYTON	1 Year
KINGSTON LANE, UXBRIDGE	UXBRIDGE	1 Year
KINGSWAY, HAYES	HAYES	1 Year
KINGSWEAR ROAD, RUISLIP	RUISLIP	1 Year
KIRBY CLOSE, NORTHWOOD	NORTHWOOD	1 Year
KITTIWAKE WAY, HAYES	HAYES	1 Year
KNOLL CRESCENT, NORTHWOOD	NORTHWOOD	1 Year
KNOWLES CLOSE, WEST DRAYTON	WEST DRAYTON	1 Year
LABURNUM AVENUE, WEST DRAYTON	WEST DRAYTON	1 Year
LABURNUM GROVE, RUISLIP	RUISLIP	1 Year
LABURNUM ROAD, HAYES	HAYES	1 Year
LADYGATE LANE, RUISLIP	RUISLIP	1 Year
LAKESIDE CLOSE, RUISLIP	RUISLIP	1 Year
LANATA WALK, HAYES	HAYES	1 Year
LANCASTER ROAD, UXBRIDGE	UXBRIDGE	1 Year
LANCASTER WALK, HAYES	HAYES	1 Year
LANCRESSE CLOSE, UXBRIDGE	UXBRIDGE	1 Year
LANGDALE DRIVE, HAYES	HAYES	1 Year
LANGLEY AVENUE, RUISLIP	RUISLIP	1 Year
LANGLEY CRESCENT, HAYES	HAYES	1 Year
LANGTON GROVE, NORTHWOOD	NORTHWOOD	1 Year
LANGWORTH DRIVE, HAYES	HAYES	1 Year
LANNOCK ROAD, HAYES	HAYES	1 Year
LANSBURY DRIVE, HAYES	HAYES	1 Year
LANSDOWNE ROAD, UXBRIDGE	UXBRIDGE	1 Year
LAPPONUM WALK, HAYES	HAYES	1 Year
LAPWING WAY, HAYES	HAYES	1 Year
LARCH CRESCENT, HAYES	HAYES	1 Year
LARKSWOOD RISE, EASTCOTE	EASTCOTE	1 Year
LARNE ROAD, RUISLIP	RUISLIP	1 Year
LAVENDER ROAD, UXBRIDGE	UXBRIDGE	1 Year
LAWN AVENUE, WEST DRAYTON	WEST DRAYTON	1 Year
LAWN CLOSE, RUISLIP	RUISLIP	1 Year
LAWN ROAD, UXBRIDGE	UXBRIDGE	1 Year
LAWRENCE DRIVE, ICKENHAM	ICKENHAM	1 Year
LAWRENCE ROAD, HAYES	HAYES	1 Year

LAWSON GARDENS, EASTCOTE	EASTCOTE	1 Year
LEA CRESCENT, RUISLIP	RUISLIP	1 Year
LEACROFT CLOSE, WEST DRAYTON	WEST DRAYTON	1 Year
LEAF CLOSE, NORTHWOOD	NORTHWOOD	1 Year
LEAHOLME WAYE, RUISLIP	RUISLIP	1 Year
LEAMINGTON PLACE, HAYES	HAYES	1 Year
LEES AVENUE, NORTHWOOD	NORTHWOOD	1 Year
LEES ROAD, UXBRIDGE	UXBRIDGE	1 Year
LEVEN WAY, HAYES	HAYES	1 Year
LEWIS CLOSE, HAREFIELD	HAREFIELD	1 Year
LEYS CLOSE, HAREFIELD	HAREFIELD	1 Year
LICHFIELD ROAD, NORTHWOOD	NORTHWOOD	1 Year
LILAC GARDENS, HAYES	HAYES	1 Year
LILAC PLACE, WEST DRAYTON	WEST DRAYTON	1 Year
LIME AVENUE, WEST DRAYTON	WEST DRAYTON	1 Year
LIME GROVE, RUISLIP	RUISLIP	1 Year
LIME GROVE, HAYES	HAYES	1 Year
LINCOLN ROAD, NORTHWOOD	NORTHWOOD	1 Year
LINDEN CLOSE, RUISLIP	RUISLIP	1 Year
LINGFIELD CLOSE, NORTHWOOD	NORTHWOOD	1 Year
LINKSWAY, NORTHWOOD	NORTHWOOD	1 Year
LINSLADE CLOSE, EASTCOTE	EASTCOTE	1 Year
LITTLE BENTY, WEST DRAYTON	WEST DRAYTON	1 Year
LITTLE ELMS, HAYES	HAYES	1 Year
LITTLE ROAD, HAYES	HAYES	1 Year
LITTLE STREAM CLOSE, NORTHWOOD	NORTHWOOD	1 Year
LOCHAN CLOSE, HAYES	HAYES	1 Year
LODGE CLOSE, UXBRIDGE	UXBRIDGE	1 Year
LODORE GREEN, ICKENHAM	ICKENHAM	1 Year
LONG DRIVE, RUISLIP	RUISLIP	1 Year
LONG LANE, UXBRIDGE	UXBRIDGE	1 Year
LONG LANE, ICKENHAM	ICKENHAM	1 Year
LONGFORD GARDENS, HAYES	HAYES	1 Year
LONGMEAD ROAD, HAYES	HAYES	1 Year
LONSDALE CLOSE, UXBRIDGE	UXBRIDGE	1 Year
LOTHIAN AVENUE, HAYES	HAYES	1 Year
LOVATT DRIVE, RUISLIP	RUISLIP	1 Year
LOVETT ROAD, HAREFIELD	HAREFIELD	1 Year
LOVIBONDS AVENUE, WEST DRAYTON	WEST DRAYTON	1 Year
LOWDELL CLOSE, WEST DRAYTON	WEST DRAYTON	1 Year
LOWLANDS ROAD, EASTCOTE	EASTCOTE	1 Year
LOWSWOOD CLOSE, NORTHWOOD	NORTHWOOD	1 Year
LULWORTH WAYE, HAYES	HAYES	1 Year
LUNDY DRIVE, HAYES	HAYES	1 Year
LUPIN CLOSE, WEST DRAYTON	WEST DRAYTON	1 Year

LYCH GATE WALK, HAYES	HAYES	1 Year
LYMINGTON DRIVE, RUISLIP	RUISLIP	1 Year
LYNCH CLOSE, UXBRIDGE	UXBRIDGE	1 Year
LYNDHURST AVENUE, NORTHWOOD	NORTHWOOD	1 Year
LYNEHAM WALK, EASTCOTE	EASTCOTE	1 Year
LYNHURST CRESCENT, UXBRIDGE	UXBRIDGE	1 Year
LYNHURST ROAD, UXBRIDGE	UXBRIDGE	1 Year
LYNMOUTH DRIVE, RUISLIP	RUISLIP	1 Year
LYNTON WALK, HAYES	HAYES	1 Year
LYNWOOD DRIVE, NORTHWOOD	NORTHWOOD	1 Year
LYSANDER ROAD, RUISLIP	RUISLIP	1 Year
MAGNOLIA STREET, WEST DRAYTON	WEST DRAYTON	1 Year
MAHLON AVENUE, RUISLIP	RUISLIP	1 Year
MALCOLM ROAD, ICKENHAM	ICKENHAM	1 Year
MALLARD WAY, NORTHWOOD	NORTHWOOD	1 Year
MALMESBURY CLOSE, EASTCOTE	EASTCOTE	1 Year
MALVERN CLOSE, ICKENHAM	ICKENHAM	1 Year
MALVERN ROAD, HAYES	HAYES	1 Year
MANDARIN WAY, HAYES	HAYES	1 Year
MANNINGTREE ROAD, RUISLIP	RUISLIP	1 Year
MANOR CLOSE, RUISLIP	RUISLIP	1 Year
MANOR COTTAGES, NORTHWOOD	NORTHWOOD	1 Year
MANOR GARDENS, RUISLIP	RUISLIP	1 Year
MANOR HOUSE DRIVE, NORTHWOOD	NORTHWOOD	1 Year
MANOR LANE, HAYES	HAYES	1 Year
MANOR ROAD, HAYES	HAYES	1 Year
MANOR WAY, RUISLIP	RUISLIP	1 Year
MANOR WAYE, UXBRIDGE	UXBRIDGE	1 Year
MANSE CLOSE, HAYES	HAYES	1 Year
MANSFIELD AVENUE, RUISLIP	RUISLIP	1 Year
MANSFIELD DRIVE, HAYES	HAYES	1 Year
MANTON CLOSE, HAYES	HAYES	1 Year
MAPLE AVENUE, WEST DRAYTON	WEST DRAYTON	1 Year
MAPLE CLOSE, RUISLIP	RUISLIP	1 Year
MAPLE CLOSE, HAYES	HAYES	1 Year
MAPLE PLACE, WEST DRAYTON	WEST DRAYTON	1 Year
MAPLE ROAD, HAYES	HAYES	1 Year
MARIAN CLOSE, HAYES	HAYES	1 Year
MARINA APPROACH, HAYES	HAYES	1 Year
MARLBOROUGH AVENUE, RUISLIP	RUISLIP	1 Year
MARLBOROUGH ROAD, UXBRIDGE	UXBRIDGE	1 Year
MARLOW GARDENS, HAYES	HAYES	1 Year
MARSHALL DRIVE, HAYES	HAYES	1 Year
MARSWORTH CLOSE, HAYES	HAYES	1 Year
MARVELL AVENUE, HAYES	HAYES	1 Year

MASEFIELD LANE, HAYES	HAYES	1 Year
MASSON AVENUE, RUISLIP	RUISLIP	1 Year
MAXWELL ROAD, WEST DRAYTON	WEST DRAYTON	1 Year
MAYBANK GARDENS, EASTCOTE	EASTCOTE	1 Year
MAYCOCK GROVE, NORTHWOOD	NORTHWOOD	1 Year
MAYCROFT, NORTHWOOD	NORTHWOOD	1 Year
MAYFIELD CLOSE, UXBRIDGE	UXBRIDGE	1 Year
MAYFLY CLOSE, EASTCOTE	EASTCOTE	1 Year
MAYGOODS CLOSE, UXBRIDGE	UXBRIDGE	1 Year
MAYGOODS GREEN, UXBRIDGE	UXBRIDGE	1 Year
MAYGOODS LANE, UXBRIDGE	UXBRIDGE	1 Year
MAYLANDS DRIVE, UXBRIDGE	UXBRIDGE	1 Year
MEAD ROAD, UXBRIDGE	UXBRIDGE	1 Year
MEAD WAY, RUISLIP	RUISLIP	1 Year
MEADWAY GARDENS, RUISLIP	RUISLIP	1 Year
MEADOW CLOSE, RUISLIP	RUISLIP	1 Year
MEADOW VIEW ROAD, HAYES	HAYES	1 Year
MEADOW WAY, RUISLIP	RUISLIP	1 Year
MEADOWLEA CLOSE, WEST DRAYTON	WEST DRAYTON	1 Year
MELBOURNE CLOSE, ICKENHAM	ICKENHAM	1 Year
MELINA CLOSE, HAYES	HAYES	1 Year
MELLOW LANE EAST, HAYES	HAYES	1 Year
MELROSE CLOSE, HAYES	HAYES	1 Year
MELTHORNE DRIVE, RUISLIP	RUISLIP	1 Year
MELTON CLOSE, RUISLIP	RUISLIP	1 Year
MELVILLE CLOSE, ICKENHAM	ICKENHAM	1 Year
MENDIP CLOSE, HAYES	HAYES	1 Year
MERLE AVENUE, HAREFIELD	HAREFIELD	1 Year
MERROWS CLOSE, NORTHWOOD	NORTHWOOD	1 Year
MERRYFIELDS, UXBRIDGE	UXBRIDGE	1 Year
MERTON AVENUE, UXBRIDGE	UXBRIDGE	1 Year
MERTON WAY, UXBRIDGE	UXBRIDGE	1 Year
MEZEN CLOSE, NORTHWOOD	NORTHWOOD	1 Year
MICAWBER AVENUE, UXBRIDGE	UXBRIDGE	1 Year
MIDCROFT, RUISLIP	RUISLIP	1 Year
MIDDLE WAY, HAYES	HAYES	1 Year
MIDDLETON DRIVE, EASTCOTE	EASTCOTE	1 Year
MIDDLETON ROAD, HAYES	HAYES	1 Year
MIDHURST GARDENS, UXBRIDGE	UXBRIDGE	1 Year
MILBURN DRIVE, WEST DRAYTON	WEST DRAYTON	1 Year
MILL AVENUE, UXBRIDGE	UXBRIDGE	1 Year
MILL CLOSE, WEST DRAYTON	WEST DRAYTON	1 Year
MILL ROAD, WEST DRAYTON	WEST DRAYTON	1 Year
MILLS CLOSE, UXBRIDGE	UXBRIDGE	1 Year
MILNE WAY, HAREFIELD	HAREFIELD	1 Year

MILTON CLOSE, HAYES	HAYES	1 Year
MILTON COURT, ICKENHAM	ICKENHAM	1 Year
MILTON ROAD, ICKENHAM	ICKENHAM	1 Year
MILTON WAY, WEST DRAYTON	WEST DRAYTON	1 Year
MILVERTON DRIVE, ICKENHAM	ICKENHAM	1 Year
MIMOSA ROAD, HAYES	HAYES	1 Year
MINET DRIVE, HAYES	HAYES	1 Year
MINET GARDENS, HAYES	HAYES	1 Year
MINTERNE WAYE, HAYES	HAYES	1 Year
MISBOURNE ROAD, UXBRIDGE	UXBRIDGE	1 Year
MOAT DRIVE, RUISLIP	RUISLIP	1 Year
MONARCHS WAY, RUISLIP	RUISLIP	1 Year
MONDIAL WAY, HEATHROW	HEATHROW	1 Year
MONEY LANE, WEST DRAYTON	WEST DRAYTON	1 Year
MONKS CLOSE, RUISLIP	RUISLIP	1 Year
MONKS WAY, WEST DRAYTON	WEST DRAYTON	1 Year
MONMOUTH ROAD, HAYES	HAYES	1 Year
MONTAGUE ROAD, UXBRIDGE	UXBRIDGE	1 Year
MONTCALM CLOSE, HAYES	HAYES	1 Year
MONTPELIER CLOSE, UXBRIDGE	UXBRIDGE	1 Year
MOOR LANE, WEST DRAYTON	WEST DRAYTON	1 Year
MOOR PARK ROAD, NORTHWOOD	NORTHWOOD	1 Year
MOORCROFT LANE, UXBRIDGE	UXBRIDGE	1 Year
MOORFIELD ROAD, UXBRIDGE	UXBRIDGE	1 Year
MOORHALL ROAD, HAREFIELD	HAREFIELD	1 Year
MOORLAND ROAD, WEST DRAYTON	WEST DRAYTON	1 Year
MORAY AVENUE, HAYES	HAYES	1 Year
MORELLO AVENUE, UXBRIDGE	UXBRIDGE	1 Year
MORFORD CLOSE, RUISLIP	RUISLIP	1 Year
MORFORD WAY, RUISLIP	RUISLIP	1 Year
MORGAN CLOSE, NORTHWOOD	NORTHWOOD	1 Year
MORGANS LANE, HAYES	HAYES	1 Year
MORLEY CRESCENT, RUISLIP	RUISLIP	1 Year
MORRISON ROAD, HAYES	HAYES	1 Year
MORSE CLOSE, HAREFIELD	HAREFIELD	1 Year
MOSENDEW CLOSE, HAREFIELD	HAREFIELD	1 Year
MOSTON CLOSE, HAYES	HAYES	1 Year
MOUNT PARK ROAD, EASTCOTE	EASTCOTE	1 Year
MOUNT PLEASANT, HAREFIELD	HAREFIELD	1 Year
MOUNT PLEASANT, RUISLIP	RUISLIP	1 Year
MOUNT ROAD, HAYES	HAYES	1 Year
MOUNT VIEW, NORTHWOOD	NORTHWOOD	1 Year
MULBERRY CRESCENT, WEST DRAYTON	WEST DRAYTON	1 Year
MURRAY ROAD, NORTHWOOD	NORTHWOOD	1 Year
MYDDLETON ROAD, UXBRIDGE	UXBRIDGE	1 Year

MYRTLE AVENUE, RUISLIP	RUISLIP	1 Year
MYRTLE CLOSE, UXBRIDGE	UXBRIDGE	1 Year
MYRTLE CLOSE, WEST DRAYTON	WEST DRAYTON	1 Year
MYRTLESIDE CLOSE, NORTHWOOD	NORTHWOOD	1 Year
NAIRN ROAD, RUISLIP	RUISLIP	1 Year
NAPIER CLOSE, WEST DRAYTON	WEST DRAYTON	1 Year
NAPTON CLOSE, HAYES	HAYES	1 Year
NARBOROUGH CLOSE, ICKENHAM	ICKENHAM	1 Year
NEAL CLOSE, NORTHWOOD	NORTHWOOD	1 Year
NEELA CLOSE, ICKENHAM	ICKENHAM	1 Year
NELLGROVE ROAD, UXBRIDGE	UXBRIDGE	1 Year
NELSON CLOSE, UXBRIDGE	UXBRIDGE	1 Year
NELSON LANE, UXBRIDGE	UXBRIDGE	1 Year
NELSON ROAD, UXBRIDGE	UXBRIDGE	1 Year
NESTLES AVENUE, HAYES	HAYES	1 Year
NETTLETON ROAD, ICKENHAM	ICKENHAM	1 Year
NEWCOURT, UXBRIDGE	UXBRIDGE	1 Year
NEW FARM LANE, NORTHWOOD	NORTHWOOD	1 Year
NEW GARDEN DRIVE, WEST DRAYTON	WEST DRAYTON	1 Year
NEW PEACHEY LANE, UXBRIDGE	UXBRIDGE	1 Year
NEW ROAD, HAYES	HAYES	1 Year
NEW ROAD, UXBRIDGE	UXBRIDGE	1 Year
NEW WINDSOR STREET, UXBRIDGE	UXBRIDGE	1 Year
NEWCOMBE RISE, WEST DRAYTON	WEST DRAYTON	1 Year
NEWCROFT CLOSE, UXBRIDGE	UXBRIDGE	1 Year
NEWDIGATE GREEN, HAREFIELD	HAREFIELD	1 Year
NEWDIGATE ROAD, HAREFIELD	HAREFIELD	1 Year
NEWDIGATE ROAD EAST, HAREFIELD	HAREFIELD	1 Year
NEWHAVEN CLOSE, HAYES	HAYES	1 Year
NEWLYN CLOSE, UXBRIDGE	UXBRIDGE	1 Year
NEWMAN ROAD, HAYES	HAYES	1 Year
NEWNHAM AVENUE, RUISLIP	RUISLIP	1 Year
NEWPORT ROAD, HAYES	HAYES	1 Year
NICHOLAS WAY, NORTHWOOD	NORTHWOOD	1 Year
NICHOLLS AVENUE, UXBRIDGE	UXBRIDGE	1 Year
NIELD ROAD, HAYES	HAYES	1 Year
NIGHTINGALE CLOSE, EASTCOTE	EASTCOTE	1 Year
NINE ELMS AVENUE, UXBRIDGE	UXBRIDGE	1 Year
NINE ELMS CLOSE, UXBRIDGE	UXBRIDGE	1 Year
NINTH AVENUE, HAYES	HAYES	1 Year
NITHSDALE GROVE, ICKENHAM	ICKENHAM	1 Year
NORCOTT CLOSE, HAYES	HAYES	1 Year
NORFOLK ROAD, UXBRIDGE	UXBRIDGE	1 Year
NORMANDY DRIVE, HAYES	HAYES	1 Year
NORMANS CLOSE, UXBRIDGE	UXBRIDGE	1 Year

NORTH AVENUE, HAYES	HAYES	1 Year
NORTH COMMON ROAD, UXBRIDGE	UXBRIDGE	1 Year
NORTH DRIVE, RUISLIP	RUISLIP	1 Year
NORTH HYDE ROAD, HAYES	HAYES	1 Year
NORTH ROAD, HAYES	HAYES	1 Year
NORTH ROAD, WEST DRAYTON	WEST DRAYTON	1 Year
NORTH VIEW, EASTCOTE	EASTCOTE	1 Year
NORTH WAY, UXBRIDGE	UXBRIDGE	1 Year
NORTHBROOK DRIVE, NORTHWOOD	NORTHWOOD	1 Year
NORTHDOWN CLOSE, RUISLIP	RUISLIP	1 Year
NORTHFIELD CLOSE, HAYES	HAYES	1 Year
NORTHFIELD PARK, HAYES	HAYES	1 Year
NORTHOLT AVENUE, RUISLIP	RUISLIP	1 Year
NORTHWOOD ROAD, HAREFIELD	HAREFIELD	1 Year
NORTHWOOD WAY, HAREFIELD	HAREFIELD	1 Year
NORTON ROAD, UXBRIDGE	UXBRIDGE	1 Year
NORWOOD GARDENS, HAYES	HAYES	1 Year
NURSERY WAYE, UXBRIDGE	UXBRIDGE	1 Year
OAK AVENUE, ICKENHAM	ICKENHAM	1 Year
OAK AVENUE, WEST DRAYTON	WEST DRAYTON	1 Year
OAK GLADE, NORTHWOOD	NORTHWOOD	1 Year
OAK GROVE, RUISLIP	RUISLIP	1 Year
OAKDALE AVENUE, NORTHWOOD	NORTHWOOD	1 Year
OAKDENE ROAD, UXBRIDGE	UXBRIDGE	1 Year
OAKFIELD CLOSE, RUISLIP	RUISLIP	1 Year
OAKINGTON AVENUE, HAYES	HAYES	1 Year
OAKLANDS GATE, NORTHWOOD	NORTHWOOD	1 Year
OAKLEIGH ROAD, UXBRIDGE	UXBRIDGE	1 Year
OAKWOOD ROAD, NORTHWOOD	NORTHWOOD	1 Year
OLD FARM ROAD, WEST DRAYTON	WEST DRAYTON	1 Year
OLD HATCH MANOR, RUISLIP	RUISLIP	1 Year
OLD MILL LANE, UXBRIDGE	UXBRIDGE	1 Year
OLD ORCHARD CLOSE, UXBRIDGE	UXBRIDGE	1 Year
OLD STATION ROAD, HAYES	HAYES	1 Year
OLD STOCKLEY ROAD, WEST DRAYTON	WEST DRAYTON	1 Year
ORCHARD CLOSE, RUISLIP	RUISLIP	1 Year
ORCHARD DRIVE, UXBRIDGE	UXBRIDGE	1 Year
ORCHARD ROAD, HAYES	HAYES	1 Year
ORCHARD VIEW, UXBRIDGE	UXBRIDGE	1 Year
ORCHARD WAYE, UXBRIDGE	UXBRIDGE	1 Year
ORWELL CLOSE, HAYES	HAYES	1 Year
OSBORN ROAD, UXBRIDGE	UXBRIDGE	1 Year
OSPREY CLOSE, WEST DRAYTON	WEST DRAYTON	1 Year
OTTERFIELD ROAD, WEST DRAYTON	WEST DRAYTON	1 Year
OWEN CLOSE, HAYES	HAYES	1 Year

OWEN ROAD, HAYES	HAYES	1 Year
OXFORD AVENUE, HAYES	HAYES	1 Year
OXFORD DRIVE, RUISLIP	RUISLIP	1 Year
OXFORD ROAD, UXBRIDGE	UXBRIDGE	1 Year
PACKET BOAT LANE, UXBRIDGE	UXBRIDGE	1 Year
PADCROFT ROAD, WEST DRAYTON	WEST DRAYTON	1 Year
PADDINGTON CLOSE, HAYES	HAYES	1 Year
PADDOCK ROAD, RUISLIP	RUISLIP	1 Year
PAGES LANE, UXBRIDGE	UXBRIDGE	1 Year
PAGET ROAD, UXBRIDGE	UXBRIDGE	1 Year
PAIGNTON ROAD, RUISLIP	RUISLIP	1 Year
PALACE ROAD, RUISLIP	RUISLIP	1 Year
PAMELA GARDENS, EASTCOTE	EASTCOTE	1 Year
PARK AVENUE, RUISLIP	RUISLIP	1 Year
PARK LANE, HAREFIELD	HAREFIELD	1 Year
PARK LANE, HAYES	HAYES	1 Year
PARK ROAD, HAYES	HAYES	1 Year
PARK ROAD, UXBRIDGE	UXBRIDGE	1 Year
PARK VIEW ROAD, UXBRIDGE	UXBRIDGE	1 Year
PARK WAY, RUISLIP	RUISLIP	1 Year
PARKFIELD AVENUE, UXBRIDGE	UXBRIDGE	1 Year
PARKFIELD CRESCENT, RUISLIP	RUISLIP	1 Year
PARKFIELD ROAD, ICKENHAM	ICKENHAM	1 Year
PARSONAGE CLOSE, HAYES	HAYES	1 Year
PASADENA CLOSE, HAYES	HAYES	1 Year
PASTURES MEAD, UXBRIDGE	UXBRIDGE	1 Year
PAVILION WAY, RUISLIP	RUISLIP	1 Year
PEACH TREE AVENUE, WEST DRAYTON	WEST DRAYTON	1 Year
PEACHEY CLOSE, UXBRIDGE	UXBRIDGE	1 Year
PEACHEY LANE, UXBRIDGE	UXBRIDGE	1 Year
PEAR TREE AVENUE, WEST DRAYTON	WEST DRAYTON	1 Year
PEEL WAY, UXBRIDGE	UXBRIDGE	1 Year
PEERLESS DRIVE, HAREFIELD	HAREFIELD	1 Year
PEMBROKE ROAD, RUISLIP	RUISLIP	1 Year
PEMBROKE WAY, HAYES	HAYES	1 Year
PEMERICH CLOSE, HAYES	HAYES	1 Year
PENDELL AVENUE, HAYES	HAYES	1 Year
PENDULA DRIVE, HAYES	HAYES	1 Year
PENN CLOSE, UXBRIDGE	UXBRIDGE	1 Year
PENNINE WAY, HAYES	HAYES	1 Year
PENRITH CLOSE, UXBRIDGE	UXBRIDGE	1 Year
PENTLAND WAY, ICKENHAM	ICKENHAM	1 Year
PENZANCE CLOSE, HAREFIELD	HAREFIELD	1 Year
PEPLOW CLOSE, WEST DRAYTON	WEST DRAYTON	1 Year
PEPYS CLOSE, ICKENHAM	ICKENHAM	1 Year

PERCY BUSH ROAD, WEST DRAYTON	WEST DRAYTON	1 Year
PERCY GARDENS, HAYES	HAYES	1 Year
PERRY CLOSE, UXBRIDGE	UXBRIDGE	1 Year
PERTH AVENUE, HAYES	HAYES	1 Year
PETWORTH GARDENS, UXBRIDGE	UXBRIDGE	1 Year
PHELPS WAY, HAYES	HAYES	1 Year
PHILPOTS CLOSE, WEST DRAYTON	WEST DRAYTON	1 Year
PIELD HEATH AVENUE, UXBRIDGE	UXBRIDGE	1 Year
PIELD HEATH ROAD, UXBRIDGE	UXBRIDGE	1 Year
PIKES END, EASTCOTE	EASTCOTE	1 Year
PIKESTONE CLOSE, HAYES	HAYES	1 Year
PINE GARDENS, RUISLIP	RUISLIP	1 Year
PINE PLACE, HAYES	HAYES	1 Year
PINE TREES DRIVE, ICKENHAM	ICKENHAM	1 Year
PINES CLOSE, NORTHWOOD	NORTHWOOD	1 Year
PINEWOOD AVENUE, UXBRIDGE	UXBRIDGE	1 Year
PINGLESTONE CLOSE, WEST DRAYTON	WEST DRAYTON	1 Year
PINKWELL AVENUE, HAYES	HAYES	1 Year
PINN CLOSE, UXBRIDGE	UXBRIDGE	1 Year
PINN WAY, RUISLIP	RUISLIP	1 Year
PINNER ROAD, NORTHWOOD	NORTHWOOD	1 Year
PINTAIL WAY, HAYES	HAYES	1 Year
PIPPINS CLOSE, WEST DRAYTON	WEST DRAYTON	1 Year
PLOUGH FARM CLOSE, RUISLIP	RUISLIP	1 Year
PLOVER WAY, HAYES	HAYES	1 Year
POCOCK AVENUE, WEST DRAYTON	WEST DRAYTON	1 Year
POND CLOSE, HAREFIELD	HAREFIELD	1 Year
POND GREEN, RUISLIP	RUISLIP	1 Year
PONDSIDE CLOSE, HAYES	HAYES	1 Year
POOLE CLOSE, RUISLIP	RUISLIP	1 Year
POOLE WAY, HAYES	HAYES	1 Year
POPLAR AVENUE, WEST DRAYTON	WEST DRAYTON	1 Year
POPLAR PLACE, HAYES	HAYES	1 Year
POPLARS CLOSE, RUISLIP	RUISLIP	1 Year
PORTLAND ROAD, HAYES	HAYES	1 Year
PORTMAN GARDENS, UXBRIDGE	UXBRIDGE	1 Year
POTTER STREET HILL, NORTHWOOD	NORTHWOOD	1 Year
PRECINCT ROAD, HAYES	HAYES	1 Year
PRESS ROAD, UXBRIDGE	UXBRIDGE	1 Year
PRIMROSE GARDENS, RUISLIP	RUISLIP	1 Year
PRINCES PARK AVENUE, HAYES	HAYES	1 Year
PRINCES PARK CIRCLE, HAYES	HAYES	1 Year
PRINCES PARK CLOSE, HAYES	HAYES	1 Year
PRINCES PARK LANE, HAYES	HAYES	1 Year
PRINCES PARK PARADE, HAYES	HAYES	1 Year

PRINCES WAY, RUISLIP	RUISLIP	1 Year
PRINCESS LANE, RUISLIP	RUISLIP	1 Year
PRINTING HOUSE LANE, HAYES	HAYES	1 Year
PRIORS GARDENS, RUISLIP	RUISLIP	1 Year
PRIORY AVENUE, HAREFIELD	HAREFIELD	1 Year
PRIORY CLOSE, HAREFIELD	HAREFIELD	1 Year
PRIORY CLOSE, HAYES	HAYES	1 Year
PRIORY CLOSE, RUISLIP	RUISLIP	1 Year
PRIORY GARDENS, HAREFIELD	HAREFIELD	1 Year
PRIORY WAY, WEST DRAYTON	WEST DRAYTON	1 Year
PROSPECT CLOSE, RUISLIP	RUISLIP	1 Year
PROVIDENCE LANE, HAYES	HAYES	1 Year
PROVIDENCE ROAD, WEST DRAYTON	WEST DRAYTON	1 Year
PUMP LANE, HAYES	HAYES	1 Year
PYNCHESTER CLOSE, ICKENHAM	ICKENHAM	1 Year
QUANTOCK CLOSE, HAYES	HAYES	1 Year
QUEBEC ROAD, HAYES	HAYES	1 Year
QUEENS ROAD, HAYES	HAYES	1 Year
QUEENS ROAD, UXBRIDGE	UXBRIDGE	1 Year
QUEENS ROAD, WEST DRAYTON	WEST DRAYTON	1 Year
QUEENS WALK, RUISLIP	RUISLIP	1 Year
RABOURNMEAD DRIVE, RUISLIP	RUISLIP	1 Year
RADNOR GROVE, UXBRIDGE	UXBRIDGE	1 Year
RAEBURN ROAD, HAYES	HAYES	1 Year
RAISINS HILL, EASTCOTE	EASTCOTE	1 Year
RALEIGH AVENUE, HAYES	HAYES	1 Year
RALEIGH CLOSE, RUISLIP	RUISLIP	1 Year
RAMULIS DRIVE, HAYES	HAYES	1 Year
RATCLIFFE CLOSE, UXBRIDGE	UXBRIDGE	1 Year
RAVENS COURT CLOSE, RUISLIP	RUISLIP	1 Year
RAVENSWOOD PARK, NORTHWOOD	NORTHWOOD	1 Year
RAYNTON CLOSE, HAYES	HAYES	1 Year
RAYNTON DRIVE, HAYES	HAYES	1 Year
RAYWOOD CLOSE, HAYES	HAYES	1 Year
RECTORY ROAD, HAYES	HAYES	1 Year
RECTORY WAY, ICKENHAM	ICKENHAM	1 Year
REDFERN CLOSE, UXBRIDGE	UXBRIDGE	1 Year
REDFORD WAY, UXBRIDGE	UXBRIDGE	1 Year
REDMEAD ROAD, HAYES	HAYES	1 Year
REDWOOD CLOSE, UXBRIDGE	UXBRIDGE	1 Year
REGENCY DRIVE, RUISLIP	RUISLIP	1 Year
REGENT AVENUE, UXBRIDGE	UXBRIDGE	1 Year
REGENTS CLOSE, HAYES	HAYES	1 Year
REGINALD ROAD, NORTHWOOD	NORTHWOOD	1 Year
REID CLOSE, EASTCOTE	EASTCOTE	1 Year

REPENS WAY, HAYES	HAYES	1 Year
REPTON AVENUE, HAYES	HAYES	1 Year
REYNOLDS ROAD, HAYES	HAYES	1 Year
RICHARDS CLOSE, HAYES	HAYES	1 Year
RICHARDS CLOSE, UXBRIDGE	UXBRIDGE	1 Year
RICHMOND AVENUE, UXBRIDGE	UXBRIDGE	1 Year
RICKARD CLOSE, WEST DRAYTON	WEST DRAYTON	1 Year
RICKMANSWORTH ROAD, HAREFIELD	HAREFIELD	1 Year
RICKMANSWORTH ROAD, NORTHWOOD	NORTHWOOD	1 Year
RIGBY LANE, HAYES	HAYES	1 Year
RISING HILL CLOSE, NORTHWOOD	NORTHWOOD	1 Year
RIVER CLOSE, RUISLIP	RUISLIP	1 Year
RIVERSIDE WAY, UXBRIDGE	UXBRIDGE	1 Year
ROBARTS CLOSE, EASTCOTE	EASTCOTE	1 Year
ROBERTS CLOSE, WEST DRAYTON	WEST DRAYTON	1 Year
ROBINA CLOSE, NORTHWOOD	NORTHWOOD	1 Year
ROBINS CLOSE, UXBRIDGE	UXBRIDGE	1 Year
ROBINWOOD GROVE, UXBRIDGE	UXBRIDGE	1 Year
ROCHESTER ROAD, NORTHWOOD	NORTHWOOD	1 Year
ROCKINGHAM CLOSE, UXBRIDGE	UXBRIDGE	1 Year
ROCKINGHAM PARADE, UXBRIDGE	UXBRIDGE	1 Year
ROCKINGHAM ROAD, UXBRIDGE	UXBRIDGE	1 Year
RODMELL CLOSE, HAYES	HAYES	1 Year
RODNEY GARDENS, EASTCOTE	EASTCOTE	1 Year
ROFANT ROAD, NORTHWOOD	NORTHWOOD	1 Year
ROGERS RUFF, NORTHWOOD	NORTHWOOD	1 Year
ROKER PARK AVENUE, ICKENHAM	ICKENHAM	1 Year
ROMAN CLOSE, HAREFIELD	HAREFIELD	1 Year
ROMNEY ROAD, HAYES	HAYES	1 Year
ROSEARY CLOSE, WEST DRAYTON	WEST DRAYTON	1 Year
ROSEBURY VALE, RUISLIP	RUISLIP	1 Year
ROSEDALE AVENUE, HAYES	HAYES	1 Year
ROSEMARY CLOSE, UXBRIDGE	UXBRIDGE	1 Year
ROSS CLOSE, HAYES	HAYES	1 Year
ROSSLYN CLOSE, HAYES	HAYES	1 Year
ROSTREVOR GARDENS, HAYES	HAYES	1 Year
ROUNDWAYS, RUISLIP	RUISLIP	1 Year
ROUNDWOOD CLOSE, RUISLIP	RUISLIP	1 Year
ROWAN PLACE, HAYES	HAYES	1 Year
ROWAN ROAD, WEST DRAYTON	WEST DRAYTON	1 Year
ROWLHEYS PLACE, WEST DRAYTON	WEST DRAYTON	1 Year
ROXBURN WAY, RUISLIP	RUISLIP	1 Year
ROY ROAD, NORTHWOOD	NORTHWOOD	1 Year
ROYAL CRESCENT, RUISLIP	RUISLIP	1 Year
ROYAL LANE, UXBRIDGE	UXBRIDGE	1 Year

RUFUS CLOSE, RUISLIP	RUISLIP	1 Year
RUSHDENE ROAD, EASTCOTE	EASTCOTE	1 Year
RUSHES MEAD, UXBRIDGE	UXBRIDGE	1 Year
RUSHMOOR CLOSE, EASTCOTE	EASTCOTE	1 Year
RUSSELL CLOSE, RUISLIP	RUISLIP	1 Year
RUSSELL GARDENS, WEST DRAYTON	WEST DRAYTON	1 Year
RUSSET CLOSE, UXBRIDGE	UXBRIDGE	1 Year
RUTLAND ROAD, HAYES	HAYES	1 Year
RUTTERS CLOSE, WEST DRAYTON	WEST DRAYTON	1 Year
RYAN CLOSE, RUISLIP	RUISLIP	1 Year
RYDAL WAY, RUISLIP	RUISLIP	1 Year
RYEFIELD CRESCENT, NORTHWOOD	NORTHWOOD	1 Year
RYELAND CLOSE, WEST DRAYTON	WEST DRAYTON	1 Year
SALCOMBE WAY, RUISLIP	RUISLIP	1 Year
SALCOMBE WAY, HAYES	HAYES	1 Year
SALISBURY ROAD, EASTCOTE	EASTCOTE	1 Year
SALT HILL CLOSE, UXBRIDGE	UXBRIDGE	1 Year
SANCTUARY CLOSE, HAREFIELD	HAREFIELD	1 Year
SANDERSON ROAD, UXBRIDGE	UXBRIDGE	1 Year
SANDOW CRESCENT, HAYES	HAYES	1 Year
SANDY LODGE WAY, NORTHWOOD	NORTHWOOD	1 Year
SARGEANT CLOSE, UXBRIDGE	UXBRIDGE	1 Year
SAUNTON AVENUE, HAYES	HAYES	1 Year
SAVOY AVENUE, HAYES	HAYES	1 Year
SAVOY CLOSE, HAREFIELD	HAREFIELD	1 Year
SAWBILL CLOSE, HAYES	HAYES	1 Year
SAXON CLOSE, UXBRIDGE	UXBRIDGE	1 Year
SAXONY PARADE, HAYES	HAYES	1 Year
SCHOOL ROAD, WEST DRAYTON	WEST DRAYTON	1 Year
SCOTT CLOSE, WEST DRAYTON	WEST DRAYTON	1 Year
SEAFORD CLOSE, RUISLIP	RUISLIP	1 Year
SEATON GARDENS, RUISLIP	RUISLIP	1 Year
SEATON ROAD, HAYES	HAYES	1 Year
SECOND AVENUE, HAYES	HAYES	1 Year
SEDGWICK AVENUE, UXBRIDGE	UXBRIDGE	1 Year
SEDLEY GROVE, HAREFIELD	HAREFIELD	1 Year
SEFTON WAY, UXBRIDGE	UXBRIDGE	1 Year
SELAN GARDENS, HAYES	HAYES	1 Year
SELBY CHASE, RUISLIP	RUISLIP	1 Year
SELWAY CLOSE, EASTCOTE	EASTCOTE	1 Year
SEVENTH AVENUE, HAYES	HAYES	1 Year
SEYMOUR GARDENS, RUISLIP	RUISLIP	1 Year
SHAFTESBURY WAYE, HAYES	HAYES	1 Year
SHAKESPEARE AVENUE, HAYES	HAYES	1 Year
SHALDON DRIVE, RUISLIP	RUISLIP	1 Year

SHARPNESS CLOSE, HAYES	HAYES	1 Year
SHEARWATER WAY, HAYES	HAYES	1 Year
SHEFTON RISE, NORTHWOOD	NORTHWOOD	1 Year
SHELLEY CLOSE, HAYES	HAYES	1 Year
SHENLEY AVENUE, RUISLIP	RUISLIP	1 Year
SHEPISTON LANE, HAYES	HAYES	1 Year
SHERBORNE CLOSE, HAYES	HAYES	1 Year
SHERIDAN CLOSE, UXBRIDGE	UXBRIDGE	1 Year
SHERWOOD AVENUE, HAYES	HAYES	1 Year
SHERWOOD AVENUE, RUISLIP	RUISLIP	1 Year
SHIPTON ROAD, ICKENHAM	ICKENHAM	1 Year
SHOREDICHE CLOSE, ICKENHAM	ICKENHAM	1 Year
SHORTLANDS, HAYES	HAYES	1 Year
SHOWERS WAY, HAYES	HAYES	1 Year
SHRUBS ROAD, HAREFIELD	HAREFIELD	1 Year
SIDMOUTH DRIVE, RUISLIP	RUISLIP	1 Year
SILVERBIRCH CLOSE, ICKENHAM	ICKENHAM	1 Year
SILVERDALE GARDENS, HAYES	HAYES	1 Year
SILVERDALE ROAD, HAYES	HAYES	1 Year
SILVERWOOD CLOSE, NORTHWOOD	NORTHWOOD	1 Year
SIPSON CLOSE, WEST DRAYTON	WEST DRAYTON	1 Year
SIPSON LANE, HAYES	HAYES	1 Year
SIPSON ROAD, WEST DRAYTON	WEST DRAYTON	1 Year
SIPSON WAY, WEST DRAYTON	WEST DRAYTON	1 Year
SIXTH AVENUE, HAYES	HAYES	1 Year
SKIPTON DRIVE, HAYES	HAYES	1 Year
SKYPORT DRIVE, WEST DRAYTON	WEST DRAYTON	1 Year
SNOWDEN AVENUE, UXBRIDGE	UXBRIDGE	1 Year
SNOWDON CRESCENT, HAYES	HAYES	1 Year
SOMERFORD CLOSE, EASTCOTE	EASTCOTE	1 Year
SOUTH CLOSE, WEST DRAYTON	WEST DRAYTON	1 Year
SOUTH COMMON ROAD, UXBRIDGE	UXBRIDGE	1 Year
SOUTH DRIVE, RUISLIP	RUISLIP	1 Year
SOUTH ROAD, WEST DRAYTON	WEST DRAYTON	1 Year
SOUTH WALK, HAYES	HAYES	1 Year
SOUTHFIELD CLOSE, UXBRIDGE	UXBRIDGE	1 Year
SOUTHILL LANE, EASTCOTE	EASTCOTE	1 Year
SOUTHPARK WAY, RUISLIP	RUISLIP	1 Year
SOVEREIGN CLOSE, RUISLIP	RUISLIP	1 Year
SPENCER AVENUE, HAYES	HAYES	1 Year
SPENCER CLOSE, UXBRIDGE	UXBRIDGE	1 Year
SPINNEY CLOSE, WEST DRAYTON	WEST DRAYTON	1 Year
SPOONBILL WAY, HAYES	HAYES	1 Year
SPOUT LANE NORTH, HEATHROW	HEATHROW	1 Year
SPRING CLOSE, HAREFIELD	HAREFIELD	1 Year

SPRINGFIELD GARDENS, RUISLIP	RUISLIP	1 Year
SPRINGFIELD ROAD, HAYES	HAYES	1 Year
SPRINGWOOD CLOSE, HAREFIELD	HAREFIELD	1 Year
SQUIRRELS CLOSE, UXBRIDGE	UXBRIDGE	1 Year
ST ANDREWS CLOSE, RUISLIP	RUISLIP	1 Year
ST ANNE'S ROAD, HAREFIELD	HAREFIELD	1 Year
ST ANSELMS ROAD, HAYES	HAYES	1 Year
ST CATHERINES ROAD, RUISLIP	RUISLIP	1 Year
ST CHRISTOPHER ROAD, UXBRIDGE	UXBRIDGE	1 Year
ST CHRISTOPHERS DRIVE, HAYES	HAYES	1 Year
ST CLEMENT CLOSE, UXBRIDGE	UXBRIDGE	1 Year
ST DAVID CLOSE, UXBRIDGE	UXBRIDGE	1 Year
ST DUNSTANS CLOSE, HAYES	HAYES	1 Year
ST GEORGE'S DRIVE, ICKENHAM	ICKENHAM	1 Year
ST GILES AVENUE, ICKENHAM	ICKENHAM	1 Year
ST GREGORY CLOSE, RUISLIP	RUISLIP	1 Year
ST HELEN CLOSE, UXBRIDGE	UXBRIDGE	1 Year
ST JAMES' CLOSE, RUISLIP	RUISLIP	1 Year
ST JEROMES GROVE, HAYES	HAYES	1 Year
ST JOHN'S CLOSE, UXBRIDGE	UXBRIDGE	1 Year
ST JOHN'S ROAD, UXBRIDGE	UXBRIDGE	1 Year
ST LAURENCE CLOSE, UXBRIDGE	UXBRIDGE	1 Year
ST LAWRENCE DRIVE, EASTCOTE	EASTCOTE	1 Year
ST LUKE CLOSE, UXBRIDGE	UXBRIDGE	1 Year
ST MARGARETS AVENUE, UXBRIDGE	UXBRIDGE	1 Year
ST MARGARETS ROAD, RUISLIP	RUISLIP	1 Year
ST MARTIN CLOSE, UXBRIDGE	UXBRIDGE	1 Year
ST MARTINS APPROACH, RUISLIP	RUISLIP	1 Year
ST MARTINS CLOSE, WEST DRAYTON	WEST DRAYTON	1 Year
ST MARTINS ROAD, WEST DRAYTON	WEST DRAYTON	1 Year
ST MARY'S CLOSE, HAREFIELD	HAREFIELD	1 Year
ST MARYS CRESCENT, HAYES	HAYES	1 Year
ST MARY'S ROAD, HAREFIELD	HAREFIELD	1 Year
ST MARY'S ROAD, HAYES	HAYES	1 Year
ST MARY'S WALK, HAYES	HAYES	1 Year
ST MATTHEW CLOSE, UXBRIDGE	UXBRIDGE	1 Year
ST NICHOLAS CLOSE, UXBRIDGE	UXBRIDGE	1 Year
ST PAUL CLOSE, UXBRIDGE	UXBRIDGE	1 Year
ST PAULS CLOSE, HAYES	HAYES	1 Year
ST PETER'S CLOSE, RUISLIP	RUISLIP	1 Year
ST PETER'S ROAD, UXBRIDGE	UXBRIDGE	1 Year
ST PETER'S WAY, HAYES	HAYES	1 Year
ST STEPHENS ROAD, WEST DRAYTON	WEST DRAYTON	1 Year
STAFFORD ROAD, RUISLIP	RUISLIP	1 Year
STAINBY CLOSE, WEST DRAYTON	WEST DRAYTON	1 Year

STANDALE GROVE, RUISLIP	RUISLIP	1 Year
STANFORD CLOSE, RUISLIP	RUISLIP	1 Year
STANLEY CLOSE, UXBRIDGE	UXBRIDGE	1 Year
STANLEY ROAD, NORTHWOOD	NORTHWOOD	1 Year
STANWELL MOOR ROAD, HEATHROW	HEATHROW	1 Year
STAR ROAD, UXBRIDGE	UXBRIDGE	1 Year
STARVEALL CLOSE, WEST DRAYTON	WEST DRAYTON	1 Year
STATION APPROACH, SOUTH RUISLIP	SOUTH RUISLIP	1 Year
STATION ROAD, UXBRIDGE	UXBRIDGE	1 Year
STATION ROAD, HAYES	HAYES	1 Year
STATION ROAD, WEST DRAYTON	WEST DRAYTON	1 Year
STEDMAN CLOSE, ICKENHAM	ICKENHAM	1 Year
STEVENS CLOSE, EASTCOTE	EASTCOTE	1 Year
STIPULARIS DRIVE, HAYES	HAYES	1 Year
STIRLING CLOSE, UXBRIDGE	UXBRIDGE	1 Year
STOCKLEY CLOSE, WEST DRAYTON	WEST DRAYTON	1 Year
STOCKLEY FARM ROAD, WEST DRAYTON	WEST DRAYTON	1 Year
STOCKLEY ROAD, WEST DRAYTON	WEST DRAYTON	1 Year
STONE CLOSE, WEST DRAYTON	WEST DRAYTON	1 Year
STONEFIELD CLOSE, RUISLIP	RUISLIP	1 Year
STONEFIELD WAY, RUISLIP	RUISLIP	1 Year
STORMOUNT DRIVE, HAYES	HAYES	1 Year
STOWE CRESCENT, RUISLIP	RUISLIP	1 Year
STRATFORD AVENUE, UXBRIDGE	UXBRIDGE	1 Year
STRATHEARN AVENUE, HAYES	HAYES	1 Year
STRONE WAY, HAYES	HAYES	1 Year
STUART CLOSE, UXBRIDGE	UXBRIDGE	1 Year
STUART CRESCENT, HAYES	HAYES	1 Year
STURMINSTER CLOSE, HAYES	HAYES	1 Year
SULLIVAN CRESCENT, HAREFIELD	HAREFIELD	1 Year
SUMMERHOUSE LANE, WEST DRAYTON	WEST DRAYTON	1 Year
SUNNINGDALE AVENUE, RUISLIP	RUISLIP	1 Year
SUNNYDENE AVENUE, RUISLIP	RUISLIP	1 Year
SUNRAY AVENUE, WEST DRAYTON	WEST DRAYTON	1 Year
SUTHERLAND AVENUE, HAYES	HAYES	1 Year
SUTTON CLOSE, EASTCOTE	EASTCOTE	1 Year
SUTTON COURT ROAD, UXBRIDGE	UXBRIDGE	1 Year
SWAINS CLOSE, WEST DRAYTON	WEST DRAYTON	1 Year
SWAKELEYS ROAD, ICKENHAM	ICKENHAM	1 Year
SWALLOWFIELD WAY, HAYES	HAYES	1 Year
SWAN ROAD, WEST DRAYTON	WEST DRAYTON	1 Year
SWANAGE WAYE, HAYES	HAYES	1 Year
SWEETCROFT LANE, UXBRIDGE	UXBRIDGE	1 Year
SWIFT CLOSE, HAYES	HAYES	1 Year
SYCAMORE AVENUE, HAYES	HAYES	1 Year

SYCAMORE CLOSE, WEST DRAYTON	WEST DRAYTON	1 Year
SYLVANA CLOSE, UXBRIDGE	UXBRIDGE	1 Year
TACHBROOK ROAD, UXBRIDGE	UXBRIDGE	1 Year
TANGLEWOOD CLOSE, UXBRIDGE	UXBRIDGE	1 Year
TANWORTH CLOSE, NORTHWOOD	NORTHWOOD	1 Year
TARMAC WAY, WEST DRAYTON	WEST DRAYTON	1 Year
TASKER CLOSE, HAYES	HAYES	1 Year
TAVISTOCK ROAD, ICKENHAM	ICKENHAM	1 Year
TAVISTOCK ROAD, WEST DRAYTON	WEST DRAYTON	1 Year
TAYFIELD CLOSE, ICKENHAM	ICKENHAM	1 Year
TEAL DRIVE, NORTHWOOD	NORTHWOOD	1 Year
TEMPLE PARK, UXBRIDGE	UXBRIDGE	1 Year
TELFORD WAY, HAYES	HAYES	1 Year
THACKERAY CLOSE, UXBRIDGE	UXBRIDGE	1 Year
THAMES DRIVE, RUISLIP	RUISLIP	1 Year
THATCHER CLOSE, WEST DRAYTON	WEST DRAYTON	1 Year
THE AVENUE, UXBRIDGE	UXBRIDGE	1 Year
THE AVENUE, NORTHWOOD	NORTHWOOD	1 Year
THE BRAMBLES, WEST DRAYTON	WEST DRAYTON	1 Year
THE BROADWALK, NORTHWOOD	NORTHWOOD	1 Year
THE CHANTRY, UXBRIDGE	UXBRIDGE	1 Year
THE CHASE, EASTCOTE	EASTCOTE	1 Year
THE CHASE, ICKENHAM	ICKENHAM	1 Year
THE CLOSE, EASTCOTE	EASTCOTE	1 Year
THE COPPICE, WEST DRAYTON	WEST DRAYTON	1 Year
THE COVERT, NORTHWOOD	NORTHWOOD	1 Year
THE CRESCENT, HAYES	HAYES	1 Year
THE CROFT, RUISLIP	RUISLIP	1 Year
THE CROSSWAY, UXBRIDGE	UXBRIDGE	1 Year
THE DINGLE, UXBRIDGE	UXBRIDGE	1 Year
THE DRIVE, NORTHWOOD	NORTHWOOD	1 Year
THE FAIRWAY, UXBRIDGE	UXBRIDGE	1 Year
THE FAIRWAY, RUISLIP	RUISLIP	1 Year
THE FURROWS, HAREFIELD	HAREFIELD	1 Year
THE GLEBE, WEST DRAYTON	WEST DRAYTON	1 Year
THE GLEN, NORTHWOOD	NORTHWOOD	1 Year
THE GLEN, EASTCOTE	EASTCOTE	1 Year
THE GREENWAY, ICKENHAM	ICKENHAM	1 Year
THE GREENWAY, UXBRIDGE	UXBRIDGE	1 Year
THE GROVE, ICKENHAM	ICKENHAM	1 Year
THE HERMITAGE, UXBRIDGE	UXBRIDGE	1 Year
THE LARCHES, UXBRIDGE	UXBRIDGE	1 Year
THE LINK, EASTCOTE	EASTCOTE	1 Year
THE LYNCH, UXBRIDGE	UXBRIDGE	1 Year
THE MALLOWS, ICKENHAM	ICKENHAM	1 Year

THE MEAD, ICKENHAM	ICKENHAM	1 Year
THE MEADS, UXBRIDGE	UXBRIDGE	1 Year
THE OAKS, HAYES	HAYES	1 Year
THE PADDOCK, ICKENHAM	ICKENHAM	1 Year
THE POINT, RUISLIP	RUISLIP	1 Year
THE RIDGEWAY, RUISLIP	RUISLIP	1 Year
THE RISE, UXBRIDGE	UXBRIDGE	1 Year
THE RUNWAY, RUISLIP	RUISLIP	1 Year
THE SIGERS, EASTCOTE	EASTCOTE	1 Year
THE SQUARE, LONGFORD	LONGFORD	1 Year
THE THICKET, WEST DRAYTON	WEST DRAYTON	1 Year
THE UPLANDS, RUISLIP	RUISLIP	1 Year
THE VALE, RUISLIP	RUISLIP	1 Year
THIRD AVENUE, HAYES	HAYES	1 Year
THIRLMERE GARDENS, NORTHWOOD	NORTHWOOD	1 Year
THORNEY MILL ROAD, WEST DRAYTON	WEST DRAYTON	1 Year
THORNHILL ROAD, ICKENHAM	ICKENHAM	1 Year
THORNTON AVENUE, WEST DRAYTON	WEST DRAYTON	1 Year
THORNTON CLOSE, WEST DRAYTON	WEST DRAYTON	1 Year
THORPLAND AVENUE, ICKENHAM	ICKENHAM	1 Year
THREE OAKS CLOSE, ICKENHAM	ICKENHAM	1 Year
THURLSTONE ROAD, RUISLIP	RUISLIP	1 Year
TIPTREE ROAD, RUISLIP	RUISLIP	1 Year
TITMUS CLOSE, UXBRIDGE	UXBRIDGE	1 Year
TIVERTON ROAD, RUISLIP	RUISLIP	1 Year
TOLCARNE DRIVE, EASTCOTE	EASTCOTE	1 Year
TORCROSS ROAD, RUISLIP	RUISLIP	1 Year
TORRINGTON ROAD, RUISLIP	RUISLIP	1 Year
TOWERS AVENUE, UXBRIDGE	UXBRIDGE	1 Year
TOWNFIELD ROAD, HAYES	HAYES	1 Year
TOWNFIELD SQUARE, HAYES	HAYES	1 Year
TOWNSEND WAY, NORTHWOOD	NORTHWOOD	1 Year
TREESIDE CLOSE, WEST DRAYTON	WEST DRAYTON	1 Year
TREETOPS CLOSE, NORTHWOOD	NORTHWOOD	1 Year
TRENT WAY, HAYES	HAYES	1 Year
TRESTIS CLOSE, HAYES	HAYES	1 Year
TREVOR CRESCENT, RUISLIP	RUISLIP	1 Year
TREVOR GARDENS, RUISLIP	RUISLIP	1 Year
TREVOR ROAD, HAYES	HAYES	1 Year
TRIANDRA WAY, HAYES	HAYES	1 Year
TRINITY CLOSE, NORTHWOOD	NORTHWOOD	1 Year
TRIUMPH CLOSE, HAYES	HAYES	1 Year
TROUT LANE, WEST DRAYTON	WEST DRAYTON	1 Year
TROUT ROAD, WEST DRAYTON	WEST DRAYTON	1 Year
TRUESDALE DRIVE, HAREFIELD	HAREFIELD	1 Year

TRUMPER WAY, UXBRIDGE	UXBRIDGE	1 Year
TUDOR CLOSE, EASTCOTE	EASTCOTE	1 Year
TUDOR ROAD, HAYES	HAYES	1 Year
TUDOR SQUARE, HAYES	HAYES	1 Year
TUDOR WAY, UXBRIDGE	UXBRIDGE	1 Year
TURKS CLOSE, UXBRIDGE	UXBRIDGE	1 Year
TURNER CLOSE, HAYES	HAYES	1 Year
TURNPIKE LANE, UXBRIDGE	UXBRIDGE	1 Year
TWEEDDALE GROVE, ICKENHAM	ICKENHAM	1 Year
ULLSWATER CLOSE, HAYES	HAYES	1 Year
UXBRIDGE ROAD, HAYES	HAYES	1 Year
VALLEY CLOSE, NORTHWOOD	NORTHWOOD	1 Year
VANCOUVER ROAD, HAYES	HAYES	1 Year
VERBENA CLOSE, WEST DRAYTON	WEST DRAYTON	1 Year
VERNON DRIVE, HAREFIELD	HAREFIELD	1 Year
VERONA CLOSE, UXBRIDGE	UXBRIDGE	1 Year
VICARAGE CLOSE, RUISLIP	RUISLIP	1 Year
VICTORIA AVENUE, UXBRIDGE	UXBRIDGE	1 Year
VICTORIA CLOSE, HAYES	HAYES	1 Year
VICTORIA LANE, HAYES	HAYES	1 Year
VICTORIA ROAD, RUISLIP	RUISLIP	1 Year
VICTORIA ROAD, UXBRIDGE	UXBRIDGE	1 Year
VILLIER STREET, UXBRIDGE	UXBRIDGE	1 Year
VINCENT CLOSE, WEST DRAYTON	WEST DRAYTON	1 Year
VINE CLOSE, WEST DRAYTON	WEST DRAYTON	1 Year
VINE LANE, UXBRIDGE	UXBRIDGE	1 Year
VINERIES CLOSE, WEST DRAYTON	WEST DRAYTON	1 Year
VINLAKE AVENUE, ICKENHAM	ICKENHAM	1 Year
VIVEASH CLOSE, HAYES	HAYES	1 Year
VOLTAIRE WAY, HAYES	HAYES	1 Year
VYNNERS WAY, ICKENHAM	ICKENHAM	1 Year
WALFORD ROAD, UXBRIDGE	UXBRIDGE	1 Year
WALLASEY CRESCENT, ICKENHAM	ICKENHAM	1 Year
WALLER DRIVE, NORTHWOOD	NORTHWOOD	1 Year
WALLINGTON CLOSE, RUISLIP	RUISLIP	1 Year
WALNUT AVENUE, WEST DRAYTON	WEST DRAYTON	1 Year
WALNUT CLOSE, HAYES	HAYES	1 Year
WALNUT WAY, RUISLIP	RUISLIP	1 Year
WALTHAM AVENUE, HAYES	HAYES	1 Year
WARLEY AVENUE, HAYES	HAYES	1 Year
WARLEY ROAD, HAYES	HAYES	1 Year
WARNER CLOSE, HAYES	HAYES	1 Year
WARREN DRIVE, RUISLIP	RUISLIP	1 Year
WARREN ROAD, ICKENHAM	ICKENHAM	1 Year
WARRENDER WAY, RUISLIP	RUISLIP	1 Year

WARSAW CLOSE, RUISLIP	RUISLIP	1 Year
WARWICK CRESCENT, HAYES	HAYES	1 Year
WARWICK PLACE, UXBRIDGE	UXBRIDGE	1 Year
WARWICK ROAD, WEST DRAYTON	WEST DRAYTON	1 Year
WATER TOWER CLOSE, UXBRIDGE	UXBRIDGE	1 Year
WATERLOO ROAD, UXBRIDGE	UXBRIDGE	1 Year
WATERSIDE, UXBRIDGE	UXBRIDGE	1 Year
WATERSPLASH LANE, HAYES	HAYES	1 Year
WATERY LANE, HAYES	HAYES	1 Year
WATFORD ROAD, NORTHWOOD	NORTHWOOD	1 Year
WAVERLEY CLOSE, HAYES	HAYES	1 Year
WAVERLEY GARDENS, NORTHWOOD	NORTHWOOD	1 Year
WAYBORNE GROVE, RUISLIP	RUISLIP	1 Year
WAYLANDS, HAYES	HAYES	1 Year
WEALD ROAD, UXBRIDGE	UXBRIDGE	1 Year
WEALD WAY, HAYES	HAYES	1 Year
WEBBS ROAD, HAYES	HAYES	1 Year
WEDGEWOOD CLOSE, NORTHWOOD	NORTHWOOD	1 Year
WELDON CLOSE, RUISLIP	RUISLIP	1 Year
WELL CLOSE, RUISLIP	RUISLIP	1 Year
WELLINGTON ROAD, UXBRIDGE	UXBRIDGE	1 Year
WELWYN WAY, HAYES	HAYES	1 Year
WENDOVER CLOSE, HAYES	HAYES	1 Year
WENTWORTH CRESCENT, HAYES	HAYES	1 Year
WENTWORTH DRIVE, EASTCOTE	EASTCOTE	1 Year
WESLEY ROAD, HAYES	HAYES	1 Year
WEST AVENUE, HAYES	HAYES	1 Year
WEST COMMON ROAD, UXBRIDGE	UXBRIDGE	1 Year
WEST DRAYTON PARK AVENUE, WEST DRAYTON	WEST DRAYTON	1 Year
WEST DRAYTON ROAD, UXBRIDGE	UXBRIDGE	1 Year
WEST END LANE, HAYES	HAYES	1 Year
WEST END ROAD, RUISLIP	RUISLIP	1 Year
WEST HATCH MANOR, RUISLIP	RUISLIP	1 Year
WEST MEAD, RUISLIP	RUISLIP	1 Year
WEST QUAY DRIVE, HAYES	HAYES	1 Year
WEST ROAD, WEST DRAYTON	WEST DRAYTON	1 Year
WEST WALK, HAYES	HAYES	1 Year
WEST WAY, RUISLIP	RUISLIP	1 Year
WESTACOTT, HAYES	HAYES	1 Year
WESTBOURNE CLOSE, HAYES	HAYES	1 Year
WESTBOURNE ROAD, UXBRIDGE	UXBRIDGE	1 Year
WESTBURY CLOSE, RUISLIP	RUISLIP	1 Year
WESCOTT WAY, UXBRIDGE	UXBRIDGE	1 Year
WESTERN VIEW, HAYES	HAYES	1 Year

WESTFIELD WAY, RUISLIP	RUISLIP	1 Year
WESTHOLME GARDENS, RUISLIP	RUISLIP	1 Year
WESTLAKE CLOSE, HAYES	HAYES	1 Year
WESTLANDS CLOSE, HAYES	HAYES	1 Year
WESTWOOD CLOSE, RUISLIP	RUISLIP	1 Year
WHEATLEY CRESCENT, HAYES	HAYES	1 Year
WHEATSHEAF CLOSE, RUISLIP	RUISLIP	1 Year
WHEELERS DRIVE, RUISLIP	RUISLIP	1 Year
WHIMBREL WAY, HAYES	HAYES	1 Year
WHITBY ROAD, RUISLIP	RUISLIP	1 Year
WHITE BUTTS ROAD, RUISLIP	RUISLIP	1 Year
WHITEHALL CLOSE, UXBRIDGE	UXBRIDGE	1 Year
WHITEHALL ROAD, UXBRIDGE	UXBRIDGE	1 Year
WHITE HEART AVENUE, UXBRIDGE	UXBRIDGE	1 Year
WHITEHEATH AVENUE, RUISLIP	RUISLIP	1 Year
WHITETHORN AVENUE, WEST DRAYTON	WEST DRAYTON	1 Year
WHITETHORN PLACE, WEST DRAYTON	WEST DRAYTON	1 Year
WHITSTABLE CLOSE, RUISLIP	RUISLIP	1 Year
WHITTINGTON AVENUE, HAYES	HAYES	1 Year
WICKHAM CLOSE, HAREFIELD	HAREFIELD	1 Year
WIDENHAM CLOSE, EASTCOTE	EASTCOTE	1 Year
WIDMORE ROAD, UXBRIDGE	UXBRIDGE	1 Year
WIGEON WAY, HAYES	HAYES	1 Year
WILD OAKS CLOSE, NORTHWOOD	NORTHWOOD	1 Year
WILDER CLOSE, RUISLIP	RUISLIP	1 Year
WILFORD CLOSE, NORTHWOOD	NORTHWOOD	1 Year
WILKINS CLOSE, HAYES	HAYES	1 Year
WILLENHALL DRIVE, HAYES	HAYES	1 Year
WILLOW AVENUE, WEST DRAYTON	WEST DRAYTON	1 Year
WILLOW GARDENS, RUISLIP	RUISLIP	1 Year
WILLOW GROVE, RUISLIP	RUISLIP	1 Year
WILLOW TREE CLOSE, HAYES	HAYES	1 Year
WILLOWTREE CLOSE, ICKENHAM	ICKENHAM	1 Year
WILLOW TREE LANE, HAYES	HAYES	1 Year
WILMAR CLOSE, HAYES	HAYES	1 Year
WILMAR CLOSE, UXBRIDGE	UXBRIDGE	1 Year
WILSTONE CLOSE, HAYES	HAYES	1 Year
WILTON CLOSE, WEST DRAYTON	WEST DRAYTON	1 Year
WIMBORNE AVENUE, HAYES	HAYES	1 Year
WIMPOLE ROAD, WEST DRAYTON	WEST DRAYTON	1 Year
WINCHESTER ROAD, HAYES	HAYES	1 Year
WINCHESTER ROAD, NORTHWOOD	NORTHWOOD	1 Year
WINDERMERE AVENUE, RUISLIP	RUISLIP	1 Year
WINDERMERE WAY, WEST DRAYTON	WEST DRAYTON	1 Year
WINDMILL HILL, RUISLIP	RUISLIP	1 Year

WINDMILL WAY, RUISLIP	RUISLIP	1 Year
WINDRUSH CLOSE, ICKENHAM	ICKENHAM	1 Year
WINDSOR CLOSE, NORTHWOOD	NORTHWOOD	1 Year
WINDSOR GARDENS, HAYES	HAYES	1 Year
WINDSOR PARK ROAD, HAYES	HAYES	1 Year
WINDSOR STREET, UXBRIDGE	UXBRIDGE	1 Year
WINGFIELD WAY, RUISLIP	RUISLIP	1 Year
WINNOCK ROAD, WEST DRAYTON	WEST DRAYTON	1 Year
WITHY LANE, RUISLIP	RUISLIP	1 Year
WITNEY CLOSE, ICKENHAM	ICKENHAM	1 Year
WOLFE CLOSE, HAYES	HAYES	1 Year
WOOBURN CLOSE, UXBRIDGE	UXBRIDGE	1 Year
WOOD END, HAYES	HAYES	1 Year
WOOD END GREEN ROAD, HAYES	HAYES	1 Year
WOOD LANE, RUISLIP	RUISLIP	1 Year
WOOD RISE, EASTCOTE	EASTCOTE	1 Year
WOODCROFT CRESCENT, UXBRIDGE	UXBRIDGE	1 Year
WOODFORD CRESCENT, NORTHWOOD	NORTHWOOD	1 Year
WOODGATE CRESCENT, NORTHWOOD	NORTHWOOD	1 Year
WOODHALL CLOSE, UXBRIDGE	UXBRIDGE	1 Year
WOODHOUSE CLOSE, HAYES	HAYES	1 Year
WOODLAND CLOSE, ICKENHAM	ICKENHAM	1 Year
WOODLANDS AVENUE, RUISLIP	RUISLIP	1 Year
WOODLEA GROVE, NORTHWOOD	NORTHWOOD	1 Year
WOODRIDGE WAY, NORTHWOOD	NORTHWOOD	1 Year
WOODROW AVENUE, HAYES	HAYES	1 Year
WOODSIDE ROAD, NORTHWOOD	NORTHWOOD	1 Year
WOODSTOCK DRIVE, ICKENHAM	ICKENHAM	1 Year
WOODSTOCK GARDENS, HAYES	HAYES	1 Year
WOOLACOMBE WAY, HAYES	HAYES	1 Year
WORCESTER ROAD, UXBRIDGE	UXBRIDGE	1 Year
WORDSWORTH WAY, WEST DRAYTON	WEST DRAYTON	1 Year
WRAYS WAY, HAYES	HAYES	1 Year
WREN DRIVE, WEST DRAYTON	WEST DRAYTON	1 Year
WRENWOOD WAY, EASTCOTE	EASTCOTE	1 Year
WYATT CLOSE, HAYES	HAYES	1 Year
WYCHWOOD WAY, NORTHWOOD	NORTHWOOD	1 Year
WYE CLOSE, RUISLIP	RUISLIP	1 Year
WYEVALE CLOSE, EASTCOTE	EASTCOTE	1 Year
WYKEHAM CLOSE, WEST DRAYTON	WEST DRAYTON	1 Year
WYLCHIN CLOSE, EASTCOTE	EASTCOTE	1 Year
WYRE GROVE, HAYES	HAYES	1 Year
WYTELEAF CLOSE, RUISLIP	RUISLIP	1 Year
YEADING GARDENS, HAYES	HAYES	1 Year
YEADING LANE, HAYES	HAYES	1 Year

YEOMANS ACRE, RUISLIP	RUISLIP	1 Year
YEW AVENUE, WEST DRAYTON	WEST DRAYTON	1 Year
YORK AVENUE, HAYES	HAYES	1 Year
YORK ROAD, NORTHWOOD	NORTHWOOD	1 Year
ZEALAND AVENUE, WEST DRAYTON	WEST DRAYTON	1 Year
TURNSTONE CLOSE, ICKENHAM	ICKENHAM	1 Year
CROWN ROAD, RUISLIP	RUISLIP	1 Year
ANGELICA CLOSE, WEST DRAYTON	WEST DRAYTON	1 Year
OREGANO CLOSE, WEST DRAYTON	WEST DRAYTON	1 Year
CAMOMILE WAY, WEST DRAYTON	WEST DRAYTON	1 Year
MINT CLOSE, UXBRIDGE	UXBRIDGE	1 Year
TITHE CLOSE, HAYES	HAYES	1 Year
BARRINGTON DRIVE, HAREFIELD	HAREFIELD	1 Year
FREEZELAND WAY, UXBRIDGE	UXBRIDGE	1 Year
KINGSBRIDGE WAY, HAYES	HAYES	1 Year
TRURO WAY, HAYES	HAYES	1 Year
EASTWOOD ROAD, WEST DRAYTON	WEST DRAYTON	1 Year
EMDEN CLOSE, WEST DRAYTON	WEST DRAYTON	1 Year
ARCHIE CLOSE, WEST DRAYTON	WEST DRAYTON	1 Year
SILVER WAY, UXBRIDGE	UXBRIDGE	1 Year
THEODORA WAY, EASTCOTE	EASTCOTE	1 Year
WEIRSIDE GARDENS, WEST DRAYTON	WEST DRAYTON	1 Year
TURKS HEAD FOOTPATH TO UXBRI, UXBRIDGE	UXBRIDGE	1 Year
DAWLEY PARADE, HAYES	HAYES	1 Year
HIGH ROAD SERVICE ROAD, ICKENHAM	ICKENHAM	1 Year
PARK PARADE, HAYES	HAYES	1 Year
PEMBURY COURT, HAYES	HAYES	1 Year
ROYAL CLOSE, UXBRIDGE	UXBRIDGE	1 Year
UXBRIDGE ROAD, UXBRIDGE	UXBRIDGE	1 Year
BARKER CLOSE, NORTHWOOD	NORTHWOOD	1 Year
SANDALWOOD DRIVE, RUISLIP	RUISLIP	1 Year
CHILTERN COURT, UXBRIDGE	UXBRIDGE	1 Year
LANGLAND COURT, NORTHWOOD	NORTHWOOD	1 Year
BOURNE CIRCUS, HAYES	HAYES	1 Year
GOthic COURT ACCESS ROAD, WEST DRAYTON	WEST DRAYTON	1 Year
SWALLOW COURT ACCESS ROAD, RUISLIP	RUISLIP	1 Year
MAYGOODS VIEW, UXBRIDGE	UXBRIDGE	1 Year
MERRIVALE MEWS FOOTPATH TO 5, WEST DRAYTON	WEST DRAYTON	1 Year
BURNDSELL WAY, HAYES	HAYES	1 Year
PATCHING WAY, HAYES	HAYES	1 Year
TOLLGATE DRIVE, HAYES	HAYES	1 Year
HORSESHOE DRIVE, UXBRIDGE	UXBRIDGE	1 Year

FARRIER CLOSE, UXBRIDGE	UXBRIDGE	1 Year
WOODSIDE CLOSE, RUISLIP	RUISLIP	1 Year
HUMBER CLOSE, WEST DRAYTON	WEST DRAYTON	1 Year
BINSTEAD CLOSE, HAYES	HAYES	1 Year
WEPHAM CLOSE, HAYES	HAYES	1 Year
BURPHAM CLOSE, HAYES	HAYES	1 Year
GORE CLOSE, HAREFIELD	HAREFIELD	1 Year
HEATHERFOLD WAY, EASTCOTE	EASTCOTE	1 Year
BURBAGE CLOSE, HAYES	HAYES	1 Year
ROSE PARK CLOSE, HAYES	HAYES	1 Year
LANTERN WAY, WEST DRAYTON	WEST DRAYTON	1 Year
RUFFLE CLOSE, WEST DRAYTON	WEST DRAYTON	1 Year
APPLEWOOD CLOSE, ICKENHAM	ICKENHAM	1 Year
LILY DRIVE, WEST DRAYTON	WEST DRAYTON	1 Year
PRIMROSE DRIVE, WEST DRAYTON	WEST DRAYTON	1 Year
TULIP WAY, WEST DRAYTON	WEST DRAYTON	1 Year
SIDNEY CLOSE, UXBRIDGE	UXBRIDGE	1 Year
MAXWELL CLOSE, HAYES	HAYES	1 Year
DAMSON DRIVE, HAYES	HAYES	1 Year
COLLEGE WAY, HAYES	HAYES	1 Year
OLD SCHOOL ROAD, UXBRIDGE	UXBRIDGE	1 Year
STILWELL DRIVE, UXBRIDGE	UXBRIDGE	1 Year
RUTHERFORD CLOSE, UXBRIDGE	UXBRIDGE	1 Year
HUBBARDS CLOSE, UXBRIDGE	UXBRIDGE	1 Year
SULLIVAN CLOSE, HAYES	HAYES	1 Year
PARK VIEW, WEST DRAYTON	WEST DRAYTON	1 Year
SIBLEY COURT ACCESS ROAD, UXBRIDGE	UXBRIDGE	1 Year
CLAYTON TERRACE, HAYES	HAYES	1 Year
HOOPER DRIVE, UXBRIDGE	UXBRIDGE	1 Year
BARWICK DRIVE, UXBRIDGE	UXBRIDGE	1 Year
LITTLE LONDON CLOSE, UXBRIDGE	UXBRIDGE	1 Year
GLASSHOUSE CLOSE, UXBRIDGE	UXBRIDGE	1 Year
DUDLEY PLACE, HAYES	HAYES	1 Year
KINGSHILL CLOSE, HAYES	HAYES	1 Year
BALLINGER WAY, HAYES	HAYES	1 Year
WAXLOW WAY, HAYES	HAYES	1 Year
ASPEN GROVE, EASTCOTE	EASTCOTE	1 Year
LEN TAYLOR CLOSE, HAYES	HAYES	1 Year
DICK TURPIN WAY, HEATHROW	HEATHROW	1 Year
BLAKE CLOSE, HAYES	HAYES	1 Year
WRAYSBURY DRIVE, WEST DRAYTON	WEST DRAYTON	1 Year
LIDGOULD GROVE, RUISLIP	RUISLIP	1 Year
FRIENDS WALK, UXBRIDGE	UXBRIDGE	1 Year
RICKMANSWORTH ROAD FOOTPATH,	NORTHWOOD	1 Year

NORTHWOOD		
COPTHALL ROAD WEST FOOTPATH, ICKENHAM	ICKENHAM	1 Year

Appendix B – List of LBH footways by category

Primary Walking Route (Category 1)

Location	Area	Inspection Frequency
BAKERS ROAD, INSP HIGH USE, 167	UXBRIDGE	1 Month
BAKERS ROAD, INSP HIGH USE, 168	UXBRIDGE	1 Month
BELMONT ROAD, INSP HIGH USE, 162	UXBRIDGE	1 Month
BELMONT ROAD, INSP HIGH USE, 163	UXBRIDGE	1 Month
BELMONT ROAD, INSP HIGH USE, 164	UXBRIDGE	1 Month
BELMONT ROAD, INSP HIGH USE, 165	UXBRIDGE	1 Month
BOTWELL LANE, INSP HIGH USE, 115	HAYES	1 Month
BOTWELL LANE, INSP HIGH USE, 124	HAYES	1 Month
BOTWELL LANE, INSP HIGH USE, 125	HAYES	1 Month
BOTWELL LANE, INSP HIGH USE, 126	HAYES	1 Month
BOTWELL LANE, INSP HIGH USE, 127	HAYES	1 Month
BOTWELL LANE, INSP HIGH USE, 128	HAYES	1 Month
BOTWELL LANE, INSP HIGH USE, 129	HAYES	1 Month
BOTWELL LANE, INSP HIGH USE, 130	HAYES	1 Month
BOTWELL LANE, INSP HIGH USE, 131	HAYES	1 Month
COLDHARBOUR LANE, INSP HIGH USE, 124	HAYES	1 Month
COLDHARBOUR LANE, INSP HIGH USE, 125	HAYES	1 Month
COLDHARBOUR LANE, INSP HIGH USE, 126	HAYES	1 Month
COLDHARBOUR LANE, INSP HIGH USE, 127	HAYES	1 Month
COLDHARBOUR LANE, INSP HIGH USE, 128	HAYES	1 Month
COLDHARBOUR LANE, INSP HIGH USE, 129	HAYES	1 Month
COLDHARBOUR LANE, INSP HIGH USE, 130	HAYES	1 Month
COLDHARBOUR LANE, INSP HIGH USE, 437	HAYES	1 Month
EAST AVENUE, INSP HIGH USE, 116	HAYES	1 Month
FIELD END ROAD, INSP HIGH USE, 31	RUISLIP	1 Month
FIELD END ROAD, INSP HIGH USE, 32	RUISLIP	1 Month
FIELD END ROAD, INSP HIGH USE, 33	RUISLIP	1 Month
FIELD END ROAD, INSP HIGH USE, 34	RUISLIP	1 Month
FIELD END ROAD, INSP HIGH USE, 35	RUISLIP	1 Month
FIELD END ROAD, INSP HIGH USE, 36	RUISLIP	1 Month
FIELD END ROAD, INSP HIGH USE, 37	RUISLIP	1 Month
FIELD END ROAD, INSP HIGH USE, 38	RUISLIP	1 Month
FIELD END ROAD, INSP HIGH USE, 421	RUISLIP	1 Month
FIELD END ROAD, INSP HIGH USE, 422	RUISLIP	1 Month
GREEN LANE, INSP HIGH USE, 7	NORTHWOOD	1 Month
GREEN LANE, INSP HIGH USE, 8	NORTHWOOD	1 Month
GREEN LANE, INSP HIGH USE, 9	NORTHWOOD	1 Month
GREEN LANE, INSP HIGH USE, 10	NORTHWOOD	1 Month

GREEN LANE, INSP HIGH USE, 11	NORTHWOOD	1 Month
GREEN LANE, INSP HIGH USE, 12	NORTHWOOD	1 Month
GREEN LANE, INSP HIGH USE, 13	NORTHWOOD	1 Month
GREEN LANE, INSP HIGH USE, 16	NORTHWOOD	1 Month
HIGH STREET, INSP HIGH USE, 54	RUISLIP	1 Month
HIGH STREET, INSP HIGH USE, 55	RUISLIP	1 Month
HIGH STREET, INSP HIGH USE, 56	RUISLIP	1 Month
HIGH STREET, INSP HIGH USE, 57	RUISLIP	1 Month
HIGH STREET, INSP HIGH USE, 58	RUISLIP	1 Month
HIGH STREET, INSP HIGH USE, 59	RUISLIP	1 Month
HIGH STREET, INSP HIGH USE, 60	RUISLIP	1 Month
HIGH STREET, INSP HIGH USE, 161	UXBRIDGE	1 Month
HIGH STREET, INSP HIGH USE, 182	YIEWSLEY	1 Month
HIGH STREET, INSP HIGH USE, 183	YIEWSLEY	1 Month
HIGH STREET, INSP HIGH USE, 184	YIEWSLEY	1 Month
HIGH STREET, INSP HIGH USE, 185	YIEWSLEY	1 Month
HIGH STREET, INSP HIGH USE, 186	YIEWSLEY	1 Month
HIGH STREET, INSP HIGH USE, 187	YIEWSLEY	1 Month
HIGH STREET, INSP HIGH USE, 188	YIEWSLEY	1 Month
HIGH STREET, INSP HIGH USE, 189	YIEWSLEY	1 Month
HIGH STREET, INSP HIGH USE, 190	YIEWSLEY	1 Month
ICKENHAM ROAD, INSP HIGH USE, 61	RUISLIP	1 Month
ICKENHAM ROAD, INSP HIGH USE, 62	RUISLIP	1 Month
JOEL STREET, INSP HIGH USE, 21	NORTHWOOD	1 Month
JOEL STREET, INSP HIGH USE, 22	NORTHWOOD	1 Month
JOEL STREET, INSP HIGH USE, 23	NORTHWOOD	1 Month
JOEL STREET, INSP HIGH USE, 24	NORTHWOOD	1 Month
JOEL STREET, INSP HIGH USE, 25	NORTHWOOD	1 Month
LONG DRIVE, INSP HIGH USE, 91	RUISLIP	1 Month
MANOR WAY, INSP HIGH USE, 64	RUISLIP	1 Month
MANOR WAY, INSP HIGH USE, 65	RUISLIP	1 Month
MAXWELL ROAD, INSP HIGH USE, 14	NORTHWOOD	1 Month
MAXWELL ROAD, INSP HIGH USE, 15	NORTHWOOD	1 Month
PARK WAY, INSP HIGH USE, 71	RUISLIP	1 Month
PARK WAY, INSP HIGH USE, 72	RUISLIP	1 Month
PEMBROKE ROAD, INSP HIGH USE, 68	RUISLIP	1 Month
PEMBROKE ROAD, INSP HIGH USE, 429	RUISLIP	1 Month
PINNER ROAD, INSP HIGH USE, 19	NORTHWOOD	1 Month
PINNER ROAD, INSP HIGH USE, 20	NORTHWOOD	1 Month
STATION APPROACH, INSP HIGH USE, 88	SOUTH RUISLIP	1 Month
STATION APPROACH, INSP HIGH USE, 89	SOUTH RUISLIP	1 Month
STATION APPROACH, INSP HIGH USE, 90	SOUTH RUISLIP	1 Month
STATION ROAD, INSP HIGH USE, 117	HAYES	1 Month
STATION ROAD, INSP HIGH USE, 118	HAYES	1 Month
STATION ROAD, INSP HIGH USE, 119	HAYES	1 Month

STATION ROAD, INSP HIGH USE, 120	HAYES	1 Month
STATION ROAD, INSP HIGH USE, 121	HAYES	1 Month
STATION ROAD, INSP HIGH USE, 122	HAYES	1 Month
STATION ROAD, INSP HIGH USE, 123	HAYES	1 Month
STATION ROAD, INSP HIGH USE, 425	HAYES	1 Month
STATION ROAD, INSP HIGH USE, 199	WEST DRAYTON	1 Month
STATION ROAD, INSP HIGH USE, 200	WEST DRAYTON	1 Month
STATION ROAD, INSP HIGH USE, 201	WEST DRAYTON	1 Month
STATION ROAD, INSP HIGH USE, 202	WEST DRAYTON	1 Month
STATION ROAD, INSP HIGH USE, 203	WEST DRAYTON	1 Month
STATION ROAD, INSP HIGH USE, 204	WEST DRAYTON	1 Month
TAVISTOCK ROAD, INSP HIGH USE, 198	WEST DRAYTON	1 Month
UXBRIDGE ROAD, INSP HIGH USE, 153	HAYES	1 Month
UXBRIDGE ROAD, INSP HIGH USE, 154	HAYES	1 Month
UXBRIDGE ROAD, INSP HIGH USE, 155	HAYES	1 Month
UXBRIDGE ROAD, INSP HIGH USE, 158	HAYES	1 Month
UXBRIDGE ROAD, INSP HIGH USE, 159	HAYES	1 Month
UXBRIDGE ROAD, INSP HIGH USE, 160	HAYES	1 Month
VICTORIA ROAD, INSP HIGH USE, 67	RUISLIP	1 Month
VICTORIA ROAD, INSP HIGH USE, 69	RUISLIP	1 Month
VICTORIA ROAD, INSP HIGH USE, 73	RUISLIP	1 Month
VICTORIA ROAD, INSP HIGH USE, 74	RUISLIP	1 Month
VICTORIA ROAD, INSP HIGH USE, 92	RUISLIP	1 Month
WEST END ROAD, INSP HIGH USE, 79	RUISLIP	1 Month
WEST END ROAD, INSP HIGH USE, 80	RUISLIP	1 Month
WINDMILL HILL, INSP HIGH USE, 66	RUISLIP	1 Month
WINDMILL HILL, INSP HIGH USE, 70	RUISLIP	1 Month
WINDSOR STREET, INSP HIGH USE, 179	UXBRIDGE	1 Month
WINDSOR STREET, INSP HIGH USE, 180	UXBRIDGE	1 Month
YEADING LANE, INSP HIGH USE, 157	HAYES	1 Month
UXBRIDGE ROAD SERVICE ROAD O, INSP HIGH USE, 156	HAYES	1 Month

Secondary Walking Route (Category 2)

Location	Area	Inspection Frequency
BAKERS YARD, INSP HIGH USE, 171	UXBRIDGE	3 Months
BENNETTS YARD, INSP HIGH USE, 169	UXBRIDGE	3 Months
DAWLEY ROAD, INSP HIGH USE, 137	HAYES	3 Months
DAWLEY ROAD, INSP HIGH USE, 138	HAYES	3 Months
FAIRFIELD ROAD, INSP HIGH USE, 191	WEST DRAYTON	3 Months
FAIRFIELD ROAD, INSP HIGH USE, 192	WEST DRAYTON	3 Months
FAIRFIELD ROAD, INSP HIGH USE, 193	WEST DRAYTON	3 Months
FAIRFIELD ROAD, INSP HIGH USE, 194	WEST DRAYTON	3 Months
FAIRFIELD ROAD, INSP HIGH USE, 195	WEST DRAYTON	3 Months

FAIRFIELD ROAD, INSP HIGH USE, 196	WEST DRAYTON	3 Months
FIELD END ROAD, INSP HIGH USE, 93	RUISLIP	3 Months
GEORGE STREET, INSP HIGH USE, 173	UXBRIDGE	3 Months
GEORGE STREET, INSP HIGH USE, 174	UXBRIDGE	3 Months
HARVIL ROAD, INSP HIGH USE, 430	HAREFIELD	3 Months
HIGH STREET, INSP HIGH USE, 1	HAREFIELD	3 Months
HIGH STREET, INSP HIGH USE, 2	HAREFIELD	3 Months
HIGH STREET, INSP HIGH USE, 210	HARLINGTON	3 Months
HIGH STREET, INSP HIGH USE, 211	HARLINGTON	3 Months
HIGH STREET, INSP HIGH USE, 212	HARLINGTON	3 Months
HIGH STREET, INSP HIGH USE, 17	NORTHWOOD	3 Months
KINGSHILL AVENUE, INSP HIGH USE, 99	HAYES	3 Months
KINGSHILL AVENUE, INSP HIGH USE, 100	HAYES	3 Months
LONG LANE, INSP HIGH USE, 44	ICKENHAM	3 Months
MOORHALL ROAD, INSP HIGH USE, 27	HAREFIELD	3 Months
NORTH HYDE ROAD, INSP HIGH USE, 148	HAYES	3 Months
PARK LANE, INSP HIGH USE, 419	HAREFIELD	3 Months
PINNER ROAD, INSP HIGH USE, 18	NORTHWOOD	3 Months
PINNER ROAD, INSP HIGH USE, 420	NORTHWOOD	3 Months
STATION ROAD, INSP HIGH USE, 135	HAYES	3 Months
SWAKELEYS ROAD, INSP HIGH USE, 45	ICKENHAM	3 Months
SWAKELEYS ROAD, INSP HIGH USE, 46	ICKENHAM	3 Months
SWAKELEYS ROAD, INSP HIGH USE, 47	ICKENHAM	3 Months
SWAKELEYS ROAD, INSP HIGH USE, 48	ICKENHAM	3 Months
UXBRIDGE ROAD, INSP HIGH USE, 208	HAYES	3 Months
VINE STREET, INSP HIGH USE, 177	UXBRIDGE	3 Months
VINE STREET, INSP HIGH USE, 178	UXBRIDGE	3 Months
WHITBY ROAD, INSP HIGH USE, 83	RUISLIP	3 Months
WHITBY ROAD, INSP HIGH USE, 84	RUISLIP	3 Months
WHITBY ROAD, INSP HIGH USE, 85	RUISLIP	3 Months
WHITBY ROAD, INSP HIGH USE, 86	RUISLIP	3 Months
UXBRIDGE ROAD SERVICE ROAD O, INSP HIGH USE, 207	HAYES	3 Months
HIGH STREET SERVICE ROAD O/S, INSP HIGH USE, 209	HARLINGTON	3 Months
UXBRIDGE ROAD SERVICE ROAD O, INSP HIGH USE, 435	HAYES	3 Months
UXBRIDGE ROAD SERVICE ROAD O, INSP HIGH USE, 436	HAYES	3 Months
YEADING LANE SERVICE ROAD O/, INSP HIGH USE, 151	HAYES	3 Months
YEADING LANE SERVICE ROAD O/, INSP HIGH USE, 152	HAYES	3 Months
YORK ROAD FOOTPATH TO BAKERS, INSP HIGH USE, 172	UXBRIDGE	3 Months
JOHNSONS YARD, INSP HIGH USE, 426	UXBRIDGE	3 Months
COCKS YARD, INSP HIGH USE, 181	UXBRIDGE	3 Months

Link Footway (Category 3)

Location	Area	Inspection Frequency
APPLE TREE AVENUE, INSP HIGH USE, 381	WEST DRAYTON	3 Months
AVONDALE DRIVE, INSP HIGH USE, 246	HAYES	3 Months
BALMORAL DRIVE, INSP HIGH USE, 305	HAYES	3 Months
BEACONSFIELD ROAD, INSP HIGH USE, 288	HAYES	3 Months
BELMONT ROAD, INSP HIGH USE, 243	UXBRIDGE	3 Months
BELMONT ROAD, INSP HIGH USE, 244	UXBRIDGE	3 Months
BLACK HORSE PARADE, INSP HIGH USE, 30	HAYES	3 Months
BLYTH ROAD, INSP HIGH USE, 399	HAYES	3 Months
BOTWELL COMMON ROAD, INSP HIGH USE, 400	HAYES	3 Months
BOTWELL COMMON ROAD, INSP HIGH USE, 401	HAYES	3 Months
BOTWELL COMMON ROAD, INSP HIGH USE, 402	HAYES	3 Months
BOTWELL COMMON ROAD, INSP HIGH USE, 403	HAYES	3 Months
BOTWELL LANE, INSP HIGH USE, 249	HAYES	3 Months
BOTWELL LANE, INSP HIGH USE, 404	UXBRIDGE	3 Months
BOURNE CIRCUS, INSP HIGH USE, 139	UXBRIDGE	3 Months
BOURNE CIRCUS, INSP HIGH USE, 140	HAYES	3 Months
BRAMBLE CLOSE, INSP HIGH USE, 247	HAYES	3 Months
BRAMBLE CLOSE, INSP HIGH USE, 248	ICKENHAM	3 Months
BURNS CLOSE, INSP HIGH USE, 306	NORTHWOOD	3 Months
BURY AVENUE, INSP HIGH USE, 250	NORTHWOOD	3 Months
BUSHEY ROAD, INSP HIGH USE, 346	NORTHWOOD	3 Months
CAREW ROAD, INSP HIGH USE, 331	HAYES	3 Months
CAREW ROAD, INSP HIGH USE, 410	HAYES	3 Months
CAREW ROAD, INSP HIGH USE, 411	RUISLIP	3 Months
CARFAX ROAD, INSP HIGH USE, 320	RUISLIP	3 Months
CARLYON ROAD, INSP HIGH USE, 317	NORTHWOOD	3 Months
CEDAR AVENUE, INSP HIGH USE, 265	NORTHWOOD	3 Months
CEDAR AVENUE, INSP HIGH USE, 266	WEST DRAYTON	3 Months
CHARTWELL ROAD, INSP HIGH USE, 329	UXBRIDGE	3 Months
CHARTWELL ROAD, INSP HIGH USE, 330	UXBRIDGE	3 Months
CHERRY LANE, INSP HIGH USE, 348	UXBRIDGE	3 Months
CHIPPENDALE ALLEY, INSP HIGH USE, 175	UXBRIDGE	3 Months
CHIPPENDALE ALLEY, INSP HIGH USE, 176	UXBRIDGE	3 Months
CLAYTON ROAD, INSP HIGH USE, 132	UXBRIDGE	3 Months
CLAYTON ROAD, INSP HIGH USE, 133	UXBRIDGE	3 Months
CLAYTON ROAD, INSP HIGH USE, 134	RUISLIP	3 Months
CLIFTON GARDENS, INSP HIGH USE, 334	RUISLIP	3 Months
CLIFTON GARDENS, INSP HIGH USE, 335	RUISLIP	3 Months
COLERIDGE WAY, INSP HIGH USE, 146	NORTHWOOD	3 Months

COLHAM GREEN ROAD, INSP HIGH USE, 237	ICKENHAM	3 Months
COLHAM GREEN ROAD, INSP HIGH USE, 238	WEST DRAYTON	3 Months
COLHAM GREEN ROAD, INSP HIGH USE, 238	RUISLIP	3 Months
COLHAM GREEN ROAD, INSP HIGH USE, 427	RUISLIP	3 Months
COLHAM GREEN ROAD, INSP HIGH USE, 427	UXBRIDGE	3 Months
COWLEY ROAD, INSP HIGH USE, 102	EASTCOTE	3 Months
COWLEY ROAD, INSP HIGH USE, 103	EASTCOTE	3 Months
COWLEY ROAD, INSP HIGH USE, 390	EASTCOTE	3 Months
COWLEY ROAD, INSP HIGH USE, 391	EASTCOTE	3 Months
CRESCENT PARADE, INSP HIGH USE, 111	EASTCOTE	3 Months
CREST GARDENS, INSP HIGH USE, 281	EASTCOTE	3 Months
DAWLEY PARADE, INSP HIGH USE, 218	HAYES	3 Months
DAWLISH DRIVE, INSP HIGH USE, 316	HAYES	3 Months
EAST MEAD, INSP HIGH USE, 279	ICKENHAM	3 Months
EASTBURY ROAD, INSP HIGH USE, 409	ICKENHAM	3 Months
EDINBURGH DRIVE, INSP HIGH USE, 321	ICKENHAM	3 Months
FALLING LANE, INSP HIGH USE, 232	ICKENHAM	3 Months
FALLING LANE, INSP HIGH USE, 262	ICKENHAM	3 Months
FIELD END ROAD, INSP HIGH USE, 355	WEST DRAYTON	3 Months
FIELD END ROAD, INSP HIGH USE, 442	WEST DRAYTON	3 Months
FLORISTON AVENUE, INSP HIGH USE, 309	EASTCOTE	3 Months
FORE STREET, INSP HIGH USE, 252	WEST DRAYTON	3 Months
FORE STREET, INSP HIGH USE, 253	WEST DRAYTON	3 Months
FORE STREET, INSP HIGH USE, 254	HAYES	3 Months
FORE STREET, INSP HIGH USE, 255	RUISLIP	3 Months
FORE STREET, INSP HIGH USE, 256	HAYES	3 Months
FORE STREET, INSP HIGH USE, 257	UXBRIDGE	3 Months
FREDORA AVENUE, INSP HIGH USE, 303	COWLEY	3 Months
FROGMORE AVENUE, INSP HIGH USE, 289	ICKENHAM	3 Months
GLEBE AVENUE, INSP HIGH USE, 300	ICKENHAM	3 Months
GLEBE AVENUE, INSP HIGH USE, 300	ICKENHAM	3 Months
GLEBE AVENUE, INSP HIGH USE, 301	ICKENHAM	3 Months
GLEBE AVENUE, INSP HIGH USE, 301	ICKENHAM	3 Months
GLEBE AVENUE, INSP HIGH USE, 49	HAREFIELD	3 Months
GLEBE AVENUE, INSP HIGH USE, 49	HAREFIELD	3 Months
GLEBE AVENUE, INSP HIGH USE, 50	HAREFIELD	3 Months
GLEBE AVENUE, INSP HIGH USE, 50	UXBRIDGE	3 Months
GLEBE AVENUE, INSP HIGH USE, 53	UXBRIDGE	3 Months
GLEBE AVENUE, INSP HIGH USE, 53	RUISLIP	3 Months
GORDON ROAD, INSP HIGH USE, 307	ICKENHAM	3 Months
GORDON ROAD, INSP HIGH USE, 308	HAYES	3 Months
HARLINGTON ROAD SERVICE ROAD, INSP HIGH USE, 220	RUISLIP	3 Months
HARLYN DRIVE, INSP HIGH USE, 270	RUISLIP	3 Months
HARMONDSWORTH LANE, INSP HIGH USE,	RUISLIP	3 Months

271		
HARMONDSWORTH LANE, INSP HIGH USE, 272	RUISLIP	3 Months
HARMONDSWORTH ROAD, INSP HIGH USE, 143	NORTHWOOD	3 Months
HEMMEN LANE, INSP HIGH USE, 267	NORTHWOOD	3 Months
HERCIES ROAD, INSP HIGH USE, 94	NORTHWOOD	3 Months
HERLWYN AVENUE, INSP HIGH USE, 315	NORTHWOOD	3 Months
HEWENS ROAD, INSP HIGH USE, 378	NORTHWOOD	3 Months
HEWENS ROAD, INSP HIGH USE, 379	UXBRIDGE	3 Months
HIGH ROAD, INSP HIGH USE, 109	NORTHWOOD	3 Months
HIGH ROAD, INSP HIGH USE, 109	WEST DRAYTON	3 Months
HIGH ROAD, INSP HIGH USE, 41	RUISLIP	3 Months
HIGH ROAD, INSP HIGH USE, 41	HAYES	3 Months
HIGH ROAD, INSP HIGH USE, 417	HAYES	3 Months
HIGH ROAD, INSP HIGH USE, 417	WEST DRAYTON	3 Months
HIGH ROAD, INSP HIGH USE, 42	UXBRIDGE	3 Months
HIGH ROAD, INSP HIGH USE, 42	UXBRIDGE	3 Months
HIGH ROAD, INSP HIGH USE, 43	UXBRIDGE	3 Months
HIGH ROAD, INSP HIGH USE, 43	UXBRIDGE	3 Months
HIGH ROAD, INSP HIGH USE, 431	ICKENHAM	3 Months
HIGH ROAD, INSP HIGH USE, 431	ICKENHAM	3 Months
HIGH STREET, INSP HIGH USE, 105	ICKENHAM	3 Months
HIGH STREET, INSP HIGH USE, 107	ICKENHAM	3 Months
HIGH STREET, INSP HIGH USE, 108	ICKENHAM	3 Months
HIGH STREET, INSP HIGH USE, 438	ICKENHAM	3 Months
HILL END ROAD, INSP HIGH USE, 4	ICKENHAM	3 Months
HILL END ROAD, INSP HIGH USE, 4	ICKENHAM	3 Months
HILL END ROAD, INSP HIGH USE, 5	ICKENHAM	3 Months
HILL END ROAD, INSP HIGH USE, 5	UXBRIDGE	3 Months
HILLINGDON HILL, INSP HIGH USE, 101	RUISLIP	3 Months
HILLINGDON HILL, INSP HIGH USE, 343	RUISLIP	3 Months
HILLINGDON ROAD, INSP HIGH USE, 294	NORTHWOOD	3 Months
HORTON ROAD, INSP HIGH USE, 197	WEST DRAYTON	3 Months
HOWLETTS LANE, INSP HIGH USE, 28	WEST DRAYTON	3 Months
HOWLETTS LANE, INSP HIGH USE, 28	WEST DRAYTON	3 Months
HOYLAKE CRESCENT, INSP HIGH USE, 347	WEST DRAYTON	3 Months
HUDSON ROAD, INSP HIGH USE, 395	RUISLIP	3 Months
HUNTERS HILL, INSP HIGH USE, 278	RUISLIP	3 Months
HUNTERS HILL, INSP HIGH USE, 280	RUISLIP	3 Months
ICKENHAM ROAD, INSP HIGH USE, 40	UXBRIDGE	3 Months
ICKENHAM ROAD, INSP HIGH USE, 40	UXBRIDGE	3 Months
ICKENHAM ROAD, INSP HIGH USE, 432	HAREFIELD	3 Months
ICKENHAM ROAD, INSP HIGH USE, 432	HAREFIELD	3 Months
JOEL STREET, INSP HIGH USE, 372	NORTHWOOD	3 Months

JOEL STREET, INSP HIGH USE, 373	UXBRIDGE	3 Months
JOEL STREET, INSP HIGH USE, 374	RUISLIP	3 Months
JOEL STREET, INSP HIGH USE, 375	HAYES	3 Months
JOEL STREET, INSP HIGH USE, 376	HAREFIELD	3 Months
JUDGE HEATH LANE, INSP HIGH USE, 273	RUISLIP	3 Months
KELF GROVE FOOTPATH TO CHURC, INSP HIGH USE, 268	ICKENHAM	3 Months
KEWFERRY ROAD, INSP HIGH USE, 332	ICKENHAM	3 Months
KINGSTON LANE, INSP HIGH USE, 282	ICKENHAM	3 Months
LADYGATE LANE, INSP HIGH USE, 392	ICKENHAM	3 Months
LANGDALE DRIVE, INSP HIGH USE, 251	ICKENHAM	3 Months
LANSBURY DRIVE, INSP HIGH USE, 213	HAYES	3 Months
LANSBURY DRIVE, INSP HIGH USE, 214	HAYES	3 Months
LANSBURY DRIVE, INSP HIGH USE, 215	UXBRIDGE	3 Months
LANSBURY DRIVE, INSP HIGH USE, 216	HAYES	3 Months
LANSBURY DRIVE, INSP HIGH USE, 302	HAYES	3 Months
LAUREL LANE, INSP HIGH USE, 145	HAYES	3 Months
LAUREL LANE, INSP HIGH USE, 398	NORTHWOOD	3 Months
LONG LANE SERVICE ROAD O/S 1, INSP HIGH USE, 433	NORTHWOOD	3 Months
LONG LANE SERVICE ROAD O/S 1, INSP HIGH USE, 51	RUISLIP	3 Months
LONG LANE SERVICE ROAD O/S 1, INSP HIGH USE, 52	RUISLIP	3 Months
LONG LANE, INSP HIGH USE, 245	HAYES	3 Months
LONG LANE, INSP HIGH USE, 245	HAREFIELD	3 Months
LONG LANE, INSP HIGH USE, 322	NORTHWOOD	3 Months
LONG LANE, INSP HIGH USE, 323	NORTHWOOD	3 Months
LONG LANE, INSP HIGH USE, 324	UXBRIDGE	3 Months
LONG LANE, INSP HIGH USE, 325	UXBRIDGE	3 Months
LONG LANE, INSP HIGH USE, 326	WEST DRAYTON	3 Months
LONG LANE, INSP HIGH USE, 327	UXBRIDGE	3 Months
LONG LANE, INSP HIGH USE, 328	UXBRIDGE	3 Months
LONG LANE, INSP HIGH USE, 367	UXBRIDGE	3 Months
LONG LANE, INSP HIGH USE, 368	UXBRIDGE	3 Months
LONG LANE, INSP HIGH USE, 369	UXBRIDGE	3 Months
LONG LANE, INSP HIGH USE, 418	UXBRIDGE	3 Months
LONG LANE, INSP HIGH USE, 87	WEST DRAYTON	3 Months
LONG LANE, INSP HIGH USE, 87	WEST DRAYTON	3 Months
LONG LANE, INSP HIGH USE, 95	RUISLIP	3 Months
LONG LANE, INSP HIGH USE, 96	WEST DRAYTON	3 Months
LONG LANE, INSP HIGH USE, 97	RUISLIP	3 Months
LYNHURST CRESCENT, INSP HIGH USE, 310	HAYES	3 Months
MASSON AVENUE, INSP HIGH USE, 263	WEST DRAYTON	3 Months
MASSON AVENUE, INSP HIGH USE, 264	RUISLIP	3 Months
MAXWELL ROAD, INSP HIGH USE, 405	HAYES	3 Months

MONEY LANE, INSP HIGH USE, 274	HAYES	3 Months
MONEY LANE, INSP HIGH USE, 275	HAYES	3 Months
MONEY LANE, INSP HIGH USE, 276	HAYES	3 Months
MONEY LANE, INSP HIGH USE, 277	ICKENHAM	3 Months
MOORFIELD ROAD, INSP HIGH USE, 110	UXBRIDGE	3 Months
MOUNT PLEASANT, INSP HIGH USE, 356	UXBRIDGE	3 Months
MULBERRY PARADE, INSP HIGH USE, 141	UXBRIDGE	3 Months
NEWNHAM AVENUE, INSP HIGH USE, 360	UXBRIDGE	3 Months
NEWNHAM AVENUE, INSP HIGH USE, 361	UXBRIDGE	3 Months
NICHOLLS AVENUE, INSP HIGH USE, 359	UXBRIDGE	3 Months
NINE ELMS AVENUE, INSP HIGH USE, 351	EASTCOTE	3 Months
NORTHWOOD WAY, INSP HIGH USE, 286	ICKENHAM	3 Months
NORTHWOOD WAY, INSP HIGH USE, 382	ICKENHAM	3 Months
NORTHWOOD WAY, INSP HIGH USE, 383	ICKENHAM	3 Months
NURSERY WAYE FOOTPATH TO HIL, INSP HIGH USE, 295	HAYES	3 Months
NURSERY WAYE, INSP HIGH USE, 296	RUISLIP	3 Months
OLD HATCH MANOR, INSP HIGH USE, 299	RUISLIP	3 Months
OWEN ROAD, INSP HIGH USE, 284	UXBRIDGE	3 Months
PARK LANE, INSP HIGH USE, 439	UXBRIDGE	3 Months
PARK PARADE, INSP HIGH USE, 217	UXBRIDGE	3 Months
PEMBROKE ROAD, INSP HIGH USE, 63	ICKENHAM	3 Months
PEMBROKE ROAD, INSP HIGH USE, 63	RUISLIP	3 Months
PENTLAND WAY, INSP HIGH USE, 406	RUISLIP	3 Months
PENTLAND WAY, INSP HIGH USE, 407	RUISLIP	3 Months
PENTLAND WAY, INSP HIGH USE, 412	RUISLIP	3 Months
PENTLAND WAY, INSP HIGH USE, 413	WEST DRAYTON	3 Months
PENTLAND WAY, INSP HIGH USE, 414	WEST DRAYTON	3 Months
PERTH AVENUE, INSP HIGH USE, 285	UXBRIDGE	3 Months
PHELPS WAY, INSP HIGH USE, 319	HAYES	3 Months
PIELD HEATH ROAD, INSP HIGH USE, 114	RUISLIP	3 Months
PIELD HEATH ROAD, INSP HIGH USE, 239	RUISLIP	3 Months
PIELD HEATH ROAD, INSP HIGH USE, 239	RUISLIP	3 Months
PINE PLACE, INSP HIGH USE, 304	RUISLIP	3 Months
PINKWELL LANE, INSP HIGH USE, 292	RUISLIP	3 Months
PINKWELL LANE, INSP HIGH USE, 293	RUISLIP	3 Months
PINNER ROAD, INSP HIGH USE, 20	HAYES	3 Months
PINNER ROAD, INSP HIGH USE, 291	UXBRIDGE	3 Months
POLE HILL ROAD FOOTPATH TO C, INSP HIGH USE, 242	RUISLIP	3 Months
QUEENS WALK, INSP HIGH USE, 352	EASTCOTE	3 Months
QUEENS WALK, INSP HIGH USE, 353	UXBRIDGE	3 Months
RAYNTON DRIVE, INSP HIGH USE, 290	UXBRIDGE	3 Months
REDMEAD ROAD, INSP HIGH USE, 136	UXBRIDGE	3 Months
RICKMANSWORTH ROAD, INSP HIGH USE, 3	HAYES	3 Months

RICKMANSWORTH ROAD, INSP HIGH USE, 3	UXBRIDGE	3 Months
RICKMANSWORTH ROAD, INSP HIGH USE, 333	UXBRIDGE	3 Months
RICKMANSWORTH ROAD, INSP HIGH USE, 6	HAYES	3 Months
RICKMANSWORTH ROAD, INSP HIGH USE, 6	HAYES	3 Months
ROCKINGHAM CLOSE, INSP HIGH USE, 434	WEST DRAYTON	3 Months
ROCKINGHAM ROAD, INSP HIGH USE, 297	UXBRIDGE	3 Months
ROWAN ROAD, INSP HIGH USE, 396	UXBRIDGE	3 Months
ROYAL LANE FOOTPATH TO ST JO, INSP HIGH USE, 344	UXBRIDGE	3 Months
ROYAL LANE, INSP HIGH USE, 240	UXBRIDGE	3 Months
ROYAL LANE, INSP HIGH USE, 240	HAYES	3 Months
ROYAL LANE, INSP HIGH USE, 241	HAYES	3 Months
ROYAL LANE, INSP HIGH USE, 345	HAYES	3 Months
ROYAL LANE, INSP HIGH USE, 428	WEST DRAYTON	3 Months
RYEFIELD AVENUE, INSP HIGH USE, 113	UXBRIDGE	3 Months
RYEFIELD AVENUE, INSP HIGH USE, 311	UXBRIDGE	3 Months
RYEFIELD AVENUE, INSP HIGH USE, 312	WEST DRAYTON	3 Months
SALISBURY ROAD, INSP HIGH USE, 26	ICKENHAM	3 Months
SCHOOL ROAD, INSP HIGH USE, 370	ICKENHAM	3 Months
SCHOOL ROAD, INSP HIGH USE, 371	WEST DRAYTON	3 Months
SIDMOUTH DRIVE, INSP HIGH USE, 365	UXBRIDGE	3 Months
SIPSON ROAD, INSP HIGH USE, 142	COWLEY	3 Months
SIPSON ROAD, INSP HIGH USE, 219	ICKENHAM	3 Months
SIPSON ROAD, INSP HIGH USE, 349	ICKENHAM	3 Months
SOUTHCOTE RISE, INSP HIGH USE, 341	COWLEY	3 Months
SPRINGFIELD ROAD, INSP HIGH USE, 287	COWLEY	3 Months
ST DUNSTANS CLOSE, INSP HIGH USE, 147	COWLEY	3 Months
ST STEPHENS ROAD, INSP HIGH USE, 380	UXBRIDGE	3 Months
STAFFORD ROAD, INSP HIGH USE, 366	WEST DRAYTON	3 Months
STATION ROAD, INSP HIGH USE, 104	RUISLIP	3 Months
STIPULARIS DRIVE, INSP HIGH USE, 258	HAYES	3 Months
STIPULARIS DRIVE, INSP HIGH USE, 259	HAYES	3 Months
STIPULARIS DRIVE, INSP HIGH USE, 260	HAYES	3 Months
STIPULARIS DRIVE, INSP HIGH USE, 261	HAYES	3 Months
SUSSEX ROAD, INSP HIGH USE, 357	WEST DRAYTON	3 Months
SUTTON COURT ROAD, INSP HIGH USE, 112	UXBRIDGE	3 Months
SUTTON COURT ROAD, INSP HIGH USE, 336	UXBRIDGE	3 Months
SWAN ROAD, INSP HIGH USE, 144	UXBRIDGE	3 Months
THE AVENUE PATH, INSP HIGH USE, 397	UXBRIDGE	3 Months
THE GREENWAY, INSP HIGH USE, 384	WEST DRAYTON	3 Months
THE GREENWAY, INSP HIGH USE, 385	UXBRIDGE	3 Months
THE GREENWAY, INSP HIGH USE, 386	HAYES	3 Months
THE GREENWAY, INSP HIGH USE, 387	UXBRIDGE	3 Months
THE GREENWAY, INSP HIGH USE, 388	EASTCOTE	3 Months
TOLCARNE DRIVE, INSP HIGH USE, 269	SIPSON	3 Months

TWEEDDALE GROVE, INSP HIGH USE, 408	WEST DRAYTON	3 Months
TWEEDDALE GROVE, INSP HIGH USE, 415	HAYES	3 Months
TWEEDDALE GROVE, INSP HIGH USE, 416	UXBRIDGE	3 Months
UXBRIDGE ROAD SERVICE ROAD F, INSP HIGH USE, 225	UXBRIDGE	3 Months
UXBRIDGE ROAD SERVICE ROAD F, INSP HIGH USE, 226	WEST DRAYTON	3 Months
UXBRIDGE ROAD SERVICE ROAD F, INSP HIGH USE, 227	HAYES	3 Months
UXBRIDGE ROAD SERVICE ROAD F, INSP HIGH USE, 228	RUISLIP	3 Months
UXBRIDGE ROAD SERVICE ROAD O, INSP HIGH USE, 222	UXBRIDGE	3 Months
UXBRIDGE ROAD SERVICE ROAD O, INSP HIGH USE, 223	HAYES	3 Months
UXBRIDGE ROAD, INSP HIGH USE, 153	UXBRIDGE	3 Months
UXBRIDGE ROAD, INSP HIGH USE, 221	UXBRIDGE	3 Months
UXBRIDGE ROAD, INSP HIGH USE, 224	RUISLIP	3 Months
UXBRIDGE ROAD, INSP HIGH USE, 229	UXBRIDGE	3 Months
UXBRIDGE ROAD, INSP HIGH USE, 230	HAYES	3 Months
UXBRIDGE ROAD, INSP HIGH USE, 231	UXBRIDGE	3 Months
UXBRIDGE ROAD, INSP HIGH USE, 358	ICKENHAM	3 Months
VICTORIA LANE, INSP HIGH USE, 394	ICKENHAM	3 Months
VICTORIA ROAD, INSP HIGH USE, 354	ICKENHAM	3 Months
VICTORIA ROAD, INSP HIGH USE, 82	HAYES	3 Months
VICTORIA ROAD, INSP HIGH USE, 82	UXBRIDGE	3 Months
VIOLET AVENUE, INSP HIGH USE, 233	UXBRIDGE	3 Months
VIOLET AVENUE, INSP HIGH USE, 234	UXBRIDGE	3 Months
VIOLET AVENUE, INSP HIGH USE, 235	UXBRIDGE	3 Months
VIOLET AVENUE, INSP HIGH USE, 236	UXBRIDGE	3 Months
WARREN ROAD, INSP HIGH USE, 389	UXBRIDGE	3 Months
WARRENDER WAY, INSP HIGH USE, 337	UXBRIDGE	3 Months
WARRENDER WAY, INSP HIGH USE, 338	HAYES	3 Months
WARRENDER WAY, INSP HIGH USE, 339	HAYES	3 Months
WARRENDER WAY, INSP HIGH USE, 340	UXBRIDGE	3 Months
WARWICK ROAD, INSP HIGH USE, 205	UXBRIDGE	3 Months
WARWICK ROAD, INSP HIGH USE, 205	UXBRIDGE	3 Months
WARWICK ROAD, INSP HIGH USE, 206	UXBRIDGE	3 Months
WARWICK ROAD, INSP HIGH USE, 206	UXBRIDGE	3 Months
WATERLOO ROAD, INSP HIGH USE, 298	UXBRIDGE	3 Months
WELBECK AVENUE, INSP HIGH USE, 150	UXBRIDGE	3 Months
WELBECK AVENUE, INSP HIGH USE, 150	UXBRIDGE	3 Months
WEST END ROAD, INSP HIGH USE, 313	ICKENHAM	3 Months
WEST END ROAD, INSP HIGH USE, 314	ICKENHAM	3 Months
WEST END ROAD, INSP HIGH USE, 423	ICKENHAM	3 Months
WEST END ROAD, INSP HIGH USE, 423	ICKENHAM	3 Months
WEST END ROAD, INSP HIGH USE, 75	ICKENHAM	3 Months

WEST END ROAD, INSP HIGH USE, 75	ICKENHAM	3 Months
WEST END ROAD, INSP HIGH USE, 81	HAREFIELD	3 Months
WEST END ROAD, INSP HIGH USE, 81	HAREFIELD	3 Months
WESTCOTE RISE, INSP HIGH USE, 342	RUISLIP	3 Months
WEYMOUTH ROAD, INSP HIGH USE, 98	RUISLIP	3 Months
WHITEHALL ROAD, INSP HIGH USE, 440	UXBRIDGE	3 Months
WHITEHEATH AVENUE, INSP HIGH USE, 393	ICKENHAM	3 Months
WILTSHIRE LANE, INSP HIGH USE, 377	RUISLIP	3 Months
WINDSOR AVENUE, INSP HIGH USE, 362	UXBRIDGE	3 Months
WINDSOR AVENUE, INSP HIGH USE, 363	HAREFIELD	3 Months
WINDSOR AVENUE, INSP HIGH USE, 364	NORTHWOOD	3 Months
WOOD END GREEN ROAD, INSP HIGH USE, 318	UXBRIDGE	3 Months
WORCESTER ROAD, INSP HIGH USE, 350	WEST DRAYTON	3 Months
WORCESTER ROAD, INSP HIGH USE, 441	WEST DRAYTON	3 Months
YEADING LANE, INSP HIGH USE, 283	RUISLIP	3 Months
YORK ROAD, INSP HIGH USE, 166	RUISLIP	3 Months
YORK ROAD, INSP HIGH USE, 170	RUISLIP	3 Months

Local Access Footway (Category 4)

Location	Area	Inspection Frequency
ABBEY CLOSE, HAYES	HAYES	1 Year
ABBOT CLOSE, RUISLIP	RUISLIP	1 Year
ABBOTSBURY GARDENS, EASTCOTE	EASTCOTE	1 Year
ABBOTSWOOD WAY, HAYES	HAYES	1 Year
ABBOTT'S CLOSE, UXBRIDGE	UXBRIDGE	1 Year
ABERCORN GROVE, RUISLIP	RUISLIP	1 Year
ABINGDON CLOSE, UXBRIDGE	UXBRIDGE	1 Year
ACACIA AVENUE, RUISLIP	RUISLIP	1 Year
ACACIA AVENUE, HAYES	HAYES	1 Year
ACACIA AVENUE, WEST DRAYTON	WEST DRAYTON	1 Year
ACCOMMODATION LANE, WEST DRAYTON	WEST DRAYTON	1 Year
ACER AVENUE, HAYES	HAYES	1 Year
ACOL CRESCENT, RUISLIP	RUISLIP	1 Year
ACORN GROVE, HAYES	HAYES	1 Year
ACORN GROVE, RUISLIP	RUISLIP	1 Year
ACRE WAY, NORTHWOOD	NORTHWOOD	1 Year
ADDISON CLOSE, NORTHWOOD	NORTHWOOD	1 Year
ADDISON WAY, HAYES	HAYES	1 Year
ADDISON WAY, NORTHWOOD	NORTHWOOD	1 Year
ADELPHI CRESCENT, HAYES	HAYES	1 Year
ADELPHI WAY, HAYES	HAYES	1 Year
ADRIAN CLOSE, HAREFIELD	HAREFIELD	1 Year

AINTREE CLOSE, UXBRIDGE	UXBRIDGE	1 Year
AIRDRIE CLOSE, HAYES	HAYES	1 Year
ALANDALE DRIVE, NORTHWOOD	NORTHWOOD	1 Year
ALBA CLOSE, HAYES	HAYES	1 Year
ALBANY CLOSE, ICKENHAM	ICKENHAM	1 Year
ALBERT ROAD, HAYES	HAYES	1 Year
ALBERT ROAD, WEST DRAYTON	WEST DRAYTON	1 Year
ALBION ROAD, HAYES	HAYES	1 Year
ALDENHAM DRIVE, UXBRIDGE	UXBRIDGE	1 Year
ALDRIDGE AVENUE, RUISLIP	RUISLIP	1 Year
ALEXANDRA ROAD, UXBRIDGE	UXBRIDGE	1 Year
ALLONBY DRIVE, RUISLIP	RUISLIP	1 Year
ALMOND AVENUE, ICKENHAM	ICKENHAM	1 Year
ALMOND AVENUE, WEST DRAYTON	WEST DRAYTON	1 Year
ALMOND CLOSE, HAYES	HAYES	1 Year
ALMOND CLOSE, RUISLIP	RUISLIP	1 Year
ALPHA ROAD, UXBRIDGE	UXBRIDGE	1 Year
AMBERLEY WAY, UXBRIDGE	UXBRIDGE	1 Year
AMBLESIDE WALK, UXBRIDGE	UXBRIDGE	1 Year
ANDERSON CLOSE, HAREFIELD	HAREFIELD	1 Year
ANDOVER CLOSE, UXBRIDGE	UXBRIDGE	1 Year
ANGEL LANE, HAYES	HAYES	1 Year
ANGLE CLOSE, UXBRIDGE	UXBRIDGE	1 Year
ANGUS DRIVE, RUISLIP	RUISLIP	1 Year
ANNANDALE GROVE, ICKENHAM	ICKENHAM	1 Year
APPLE TREE AVENUE, UXBRIDGE	UXBRIDGE	1 Year
APPLEDORE AVENUE, RUISLIP	RUISLIP	1 Year
ARAGON DRIVE, RUISLIP	RUISLIP	1 Year
ARDEN MHOR, EASTCOTE	EASTCOTE	1 Year
ARDLEY CLOSE, RUISLIP	RUISLIP	1 Year
ARLINGTON DRIVE, RUISLIP	RUISLIP	1 Year
ARMSTRONG CLOSE, EASTCOTE	EASTCOTE	1 Year
ARUNDEL ROAD, UXBRIDGE	UXBRIDGE	1 Year
ASH CLOSE, HAREFIELD	HAREFIELD	1 Year
ASH GROVE, HAREFIELD	HAREFIELD	1 Year
ASH GROVE, HAYES	HAYES	1 Year
ASH GROVE, WEST DRAYTON	WEST DRAYTON	1 Year
ASHBOURNE SQUARE, NORTHWOOD	NORTHWOOD	1 Year
ASHBURTON ROAD, RUISLIP	RUISLIP	1 Year
ASHBURY DRIVE, ICKENHAM	ICKENHAM	1 Year
ASHBY WAY, WEST DRAYTON	WEST DRAYTON	1 Year
ASHDOWN ROAD, UXBRIDGE	UXBRIDGE	1 Year
ASHFORD AVENUE, HAYES	HAYES	1 Year
ASHLEY CLOSE, NORTHWOOD	NORTHWOOD	1 Year
ASHLEY ROAD, UXBRIDGE	UXBRIDGE	1 Year

ASHURST CLOSE, NORTHWOOD	NORTHWOOD	1 Year
ASHWOOD AVENUE, UXBRIDGE	UXBRIDGE	1 Year
ASHWOOD GARDENS, HAYES	HAYES	1 Year
ATHOL WAY, UXBRIDGE	UXBRIDGE	1 Year
ATTLE CLOSE, UXBRIDGE	UXBRIDGE	1 Year
ATTLEE CLOSE, HAYES	HAYES	1 Year
ATTLEE ROAD, HAYES	HAYES	1 Year
AURIOL DRIVE, UXBRIDGE	UXBRIDGE	1 Year
AUSTIN ROAD, HAYES	HAYES	1 Year
AUSTIN WAYE, UXBRIDGE	UXBRIDGE	1 Year
AUSTINS LANE, ICKENHAM	ICKENHAM	1 Year
AVENUE CLOSE, WEST DRAYTON	WEST DRAYTON	1 Year
AVON CLOSE, HAYES	HAYES	1 Year
AVONDALE DRIVE, HAYES	HAYES	1 Year
AYLES ROAD, HAYES	HAYES	1 Year
AYLSHAM DRIVE, ICKENHAM	ICKENHAM	1 Year
AZALEA WALK, EASTCOTE	EASTCOTE	1 Year
BADGERS CLOSE, HAYES	HAYES	1 Year
BAGLEY CLOSE, WEST DRAYTON	WEST DRAYTON	1 Year
BALMORAL DRIVE, HAYES	HAYES	1 Year
BARCHESTER CLOSE, UXBRIDGE	UXBRIDGE	1 Year
BARDEN CLOSE, HAREFIELD	HAREFIELD	1 Year
BARLEE CRESCENT, UXBRIDGE	UXBRIDGE	1 Year
BARNACRE CLOSE, UXBRIDGE	UXBRIDGE	1 Year
BARNARD GARDENS, HAYES	HAYES	1 Year
BARNCROFT CLOSE, UXBRIDGE	UXBRIDGE	1 Year
BARNHILL, EASTCOTE	EASTCOTE	1 Year
BARNHILL LANE, HAYES	HAYES	1 Year
BARNHILL ROAD, HAYES	HAYES	1 Year
BARNSFIELD PLACE, UXBRIDGE	UXBRIDGE	1 Year
BARNSTAPLE ROAD, RUISLIP	RUISLIP	1 Year
BARNWOOD CLOSE, RUISLIP	RUISLIP	1 Year
BARRA HALL CIRCUS, HAYES	HAYES	1 Year
BARRA HALL ROAD, HAYES	HAYES	1 Year
BARTRAM CLOSE, UXBRIDGE	UXBRIDGE	1 Year
BASSETT ROAD, UXBRIDGE	UXBRIDGE	1 Year
BATH ROAD, LONGFORD	LONGFORD	1 Year
BAWTREE ROAD, UXBRIDGE	UXBRIDGE	1 Year
BAXTER CLOSE, UXBRIDGE	UXBRIDGE	1 Year
BAYCROFT CLOSE, EASTCOTE	EASTCOTE	1 Year
BAYHURST DRIVE, NORTHWOOD	NORTHWOOD	1 Year
BEACON CLOSE, UXBRIDGE	UXBRIDGE	1 Year
BEACONSFIELD ROAD, HAYES	HAYES	1 Year
BEATRICE CLOSE, EASTCOTE	EASTCOTE	1 Year
BEAUFORT ROAD, RUISLIP	RUISLIP	1 Year

BEC CLOSE, RUISLIP	RUISLIP	1 Year
BEDFORD AVENUE, HAYES	HAYES	1 Year
BEDFORD ROAD, RUISLIP	RUISLIP	1 Year
BEECH AVENUE, RUISLIP	RUISLIP	1 Year
BEECH CLOSE, WEST DRAYTON	WEST DRAYTON	1 Year
BEECHWOOD AVENUE, HAYES	HAYES	1 Year
BEECHWOOD AVENUE, UXBRIDGE	UXBRIDGE	1 Year
BEECHWOOD AVENUE, RUISLIP	RUISLIP	1 Year
BEEHIVE CLOSE, UXBRIDGE	UXBRIDGE	1 Year
BELFRY AVENUE, HAREFIELD	HAREFIELD	1 Year
BELGRAVE MEWS, UXBRIDGE	UXBRIDGE	1 Year
BELL AVENUE, WEST DRAYTON	WEST DRAYTON	1 Year
BELLAMY CLOSE, ICKENHAM	ICKENHAM	1 Year
BELLCLOSE ROAD, WEST DRAYTON	WEST DRAYTON	1 Year
BELMONT CLOSE, UXBRIDGE	UXBRIDGE	1 Year
BELMONT ROAD, UXBRIDGE	UXBRIDGE	1 Year
BELMORE AVENUE, HAYES	HAYES	1 Year
BEMBRIDGE GARDENS, RUISLIP	RUISLIP	1 Year
BEMPTON DRIVE, RUISLIP	RUISLIP	1 Year
BENBOW WAY, UXBRIDGE	UXBRIDGE	1 Year
BENNETT CLOSE, NORTHWOOD	NORTHWOOD	1 Year
BENSON CLOSE, UXBRIDGE	UXBRIDGE	1 Year
BENTINCK ROAD, WEST DRAYTON	WEST DRAYTON	1 Year
BERBERIS WALK, WEST DRAYTON	WEST DRAYTON	1 Year
BERKELEY CLOSE, RUISLIP	RUISLIP	1 Year
BERKELEY ROAD, UXBRIDGE	UXBRIDGE	1 Year
BERRYDALE ROAD, HAYES	HAYES	1 Year
BERWICK AVENUE, HAYES	HAYES	1 Year
BESSINGBY ROAD, RUISLIP	RUISLIP	1 Year
BETAM ROAD, HAYES	HAYES	1 Year
BETTLES CLOSE, UXBRIDGE	UXBRIDGE	1 Year
BEVERLEY ROAD, RUISLIP	RUISLIP	1 Year
BEVIN ROAD, HAYES	HAYES	1 Year
BIDEFORD ROAD, RUISLIP	RUISLIP	1 Year
BIKO CLOSE, UXBRIDGE	UXBRIDGE	1 Year
BILTON WAY, HAYES	HAYES	1 Year
BIRCH AVENUE, WEST DRAYTON	WEST DRAYTON	1 Year
BIRCHWAY, HAYES	HAYES	1 Year
BISHOPS CLOSE, UXBRIDGE	UXBRIDGE	1 Year
BISHOPS ROAD, HAYES	HAYES	1 Year
BITTERN CLOSE, HAYES	HAYES	1 Year
BLACK ROD CLOSE, HAYES	HAYES	1 Year
BLACKLANDS DRIVE, HAYES	HAYES	1 Year
BLACKMORE WAY, UXBRIDGE	UXBRIDGE	1 Year
BLACKPOOL GARDENS, HAYES	HAYES	1 Year

BLACKTHORN AVENUE, WEST DRAYTON	WEST DRAYTON	1 Year
BLAIR CLOSE, HAYES	HAYES	1 Year
BLANDFORD WAYE, HAYES	HAYES	1 Year
BLAYDON CLOSE, RUISLIP	RUISLIP	1 Year
BLENHEIM CRESCENT, RUISLIP	RUISLIP	1 Year
BLETCHMORE CLOSE, HAYES	HAYES	1 Year
BLISWORTH CLOSE, HAYES	HAYES	1 Year
BLOSSOM WAY, UXBRIDGE	UXBRIDGE	1 Year
BLOSSOM WAY, WEST DRAYTON	WEST DRAYTON	1 Year
BLUNTS AVENUE, WEST DRAYTON	WEST DRAYTON	1 Year
BLYTH ROAD, HAYES	HAYES	1 Year
BOLDMERE ROAD, EASTCOTE	EASTCOTE	1 Year
BOLEYN DRIVE, RUISLIP	RUISLIP	1 Year
BOLINGBROKE WAY, HAYES	HAYES	1 Year
BOLTONS LANE, HEATHROW	HEATHROW	1 Year
BOMER CLOSE, WEST DRAYTON	WEST DRAYTON	1 Year
BOND CLOSE, WEST DRAYTON	WEST DRAYTON	1 Year
BONDFIELD AVENUE, HAYES	HAYES	1 Year
BONIFACE ROAD, ICKENHAM	ICKENHAM	1 Year
BOSANQUET CLOSE, UXBRIDGE	UXBRIDGE	1 Year
BOSTON GROVE, RUISLIP	RUISLIP	1 Year
BOTWELL COMMON ROAD, HAYES	HAYES	1 Year
BOTWELL CRESCENT, HAYES	HAYES	1 Year
BOTWELL LANE, HAYES	HAYES	1 Year
BOUNDARY ROAD, EASTCOTE	EASTCOTE	1 Year
BOURNE AVENUE, HAYES	HAYES	1 Year
BOURN AVENUE, UXBRIDGE	UXBRIDGE	1 Year
BOURNE AVENUE, RUISLIP	RUISLIP	1 Year
BOURNE COURT, RUISLIP	RUISLIP	1 Year
BOURTON CLOSE, HAYES	HAYES	1 Year
BOXWOOD CLOSE, WEST DRAYTON	WEST DRAYTON	1 Year
BRACKENBRIDGE DRIVE, RUISLIP	RUISLIP	1 Year
BRADENHAM ROAD, HAYES	HAYES	1 Year
BRADFIELD ROAD, RUISLIP	RUISLIP	1 Year
BRADSHAWE WAYE, UXBRIDGE	UXBRIDGE	1 Year
BRAINTREE ROAD, RUISLIP	RUISLIP	1 Year
BRAMBLE CLOSE, UXBRIDGE	UXBRIDGE	1 Year
BRAMBLES FARM DRIVE, UXBRIDGE	UXBRIDGE	1 Year
BRAMLEY CLOSE, HAYES	HAYES	1 Year
BRAMPTON ROAD, UXBRIDGE	UXBRIDGE	1 Year
BRANDVILLE ROAD, WEST DRAYTON	WEST DRAYTON	1 Year
BRAUNSTON DRIVE, HAYES	HAYES	1 Year
BRAYBOURNE CLOSE, UXBRIDGE	UXBRIDGE	1 Year
BREAKSPEAR ROAD, RUISLIP	RUISLIP	1 Year
BREAKSPEAR ROAD NORTH, HAREFIELD	HAREFIELD	1 Year

BREAKSPEAR ROAD SOUTH, ICKENHAM	ICKENHAM	1 Year
BREARLEY CLOSE, UXBRIDGE	UXBRIDGE	1 Year
BRENDON CLOSE, HAYES	HAYES	1 Year
BRENTFORD CLOSE, HAYES	HAYES	1 Year
BRIAR WAY, WEST DRAYTON	WEST DRAYTON	1 Year
BRIARWOOD DRIVE, NORTHWOOD	NORTHWOOD	1 Year
BRICKETT CLOSE, RUISLIP	RUISLIP	1 Year
BRICKFIELD LANE, HAYES	HAYES	1 Year
BRICKFIELDS WAY, WEST DRAYTON	WEST DRAYTON	1 Year
BRICKWALL LANE, RUISLIP	RUISLIP	1 Year
BRIDGE ROAD, UXBRIDGE	UXBRIDGE	1 Year
BRIDGE WAY, ICKENHAM	ICKENHAM	1 Year
BRIDGWATER ROAD, RUISLIP	RUISLIP	1 Year
BRIDLE ROAD, EASTCOTE	EASTCOTE	1 Year
BRIGHTON CLOSE, UXBRIDGE	UXBRIDGE	1 Year
BRIXHAM CRESCENT, RUISLIP	RUISLIP	1 Year
BROADACRE CLOSE, ICKENHAM	ICKENHAM	1 Year
BROADHURST GARDENS, RUISLIP	RUISLIP	1 Year
BROADMEAD ROAD, HAYES	HAYES	1 Year
BROADWATER GARDENS, HAREFIELD	HAREFIELD	1 Year
BROADWATER LANE, HAREFIELD	HAREFIELD	1 Year
BROADWOOD AVENUE, RUISLIP	RUISLIP	1 Year
BROMLEY CRESCENT, RUISLIP	RUISLIP	1 Year
BROOK CLOSE, RUISLIP	RUISLIP	1 Year
BROOK DRIVE, RUISLIP	RUISLIP	1 Year
BROOKDENE DRIVE, NORTHWOOD	NORTHWOOD	1 Year
BROOKLYN WAY, WEST DRAYTON	WEST DRAYTON	1 Year
BROOKSIDE, UXBRIDGE	UXBRIDGE	1 Year
BROOKSIDE ROAD, HAYES	HAYES	1 Year
BROWNGRAVES ROAD, HAYES	HAYES	1 Year
BRYANT ROAD, HAYES	HAYES	1 Year
BRYONY CLOSE, UXBRIDGE	UXBRIDGE	1 Year
BUCKINGHAM GROVE, UXBRIDGE	UXBRIDGE	1 Year
BULLRUSH GROVE, UXBRIDGE	UXBRIDGE	1 Year
BULLSBROOK ROAD, HAYES	HAYES	1 Year
BURFORD CLOSE, ICKENHAM	ICKENHAM	1 Year
BURLEIGH ROAD, UXBRIDGE	UXBRIDGE	1 Year
BURLINGTON CLOSE, EASTCOTE	EASTCOTE	1 Year
BURNES CLOSE, UXBRIDGE	UXBRIDGE	1 Year
BURNHAM AVENUE, ICKENHAM	ICKENHAM	1 Year
BURNHAM GARDENS, HAYES	HAYES	1 Year
BURNS CLOSE, HAYES	HAYES	1 Year
BURWOOD AVENUE, EASTCOTE	EASTCOTE	1 Year
BURY AVENUE, HAYES	HAYES	1 Year
BURY AVENUE, RUISLIP	RUISLIP	1 Year

BURY STREET, RUISLIP	RUISLIP	1 Year
BUSHEY CLOSE, ICKENHAM	ICKENHAM	1 Year
BUSHEY ROAD, HAYES	HAYES	1 Year
BUSHEY ROAD, ICKENHAM	ICKENHAM	1 Year
BUTLER STREET, UXBRIDGE	UXBRIDGE	1 Year
BUTTSMEAD, NORTHWOOD	NORTHWOOD	1 Year
BYRON WAY, HAYES	HAYES	1 Year
BYRON WAY, WEST DRAYTON	WEST DRAYTON	1 Year
CAMBRIDGE CLOSE, WEST DRAYTON	WEST DRAYTON	1 Year
CAMBRIDGE DRIVE, RUISLIP	RUISLIP	1 Year
CAMBRIDGE ROAD, UXBRIDGE	UXBRIDGE	1 Year
CAMDEN AVENUE, HAYES	HAYES	1 Year
CAMBUS CLOSE, HAYES	HAYES	1 Year
CAMPBELL CLOSE, RUISLIP	RUISLIP	1 Year
CAMPDEN ROAD, ICKENHAM	ICKENHAM	1 Year
CAMPION CLOSE, UXBRIDGE	UXBRIDGE	1 Year
CANBERRA DRIVE, HAYES	HAYES	1 Year
CANDOVER CLOSE, WEST DRAYTON	WEST DRAYTON	1 Year
CANFIELD DRIVE, RUISLIP	RUISLIP	1 Year
CANTERBURY CLOSE, NORTHWOOD	NORTHWOOD	1 Year
CAPREA CLOSE, HAYES	HAYES	1 Year
CARDINAL ROAD, RUISLIP	RUISLIP	1 Year
CAREW ROAD, NORTHWOOD	NORTHWOOD	1 Year
CARFAX ROAD, HAYES	HAYES	1 Year
CARLTON AVENUE, HAYES	HAYES	1 Year
CARLYON ROAD, HAYES	HAYES	1 Year
CARNARVON DRIVE, HAYES	HAYES	1 Year
CAROLINE PLACE, HEATHROW	HEATHROW	1 Year
CAROLINE CLOSE, WEST DRAYTON	WEST DRAYTON	1 Year
CASTLE AVENUE, WEST DRAYTON	WEST DRAYTON	1 Year
CASTLETON ROAD, RUISLIP	RUISLIP	1 Year
CATHERINES CLOSE, WEST DRAYTON	WEST DRAYTON	1 Year
CATLINS LANE, EASTCOTE	EASTCOTE	1 Year
CAVALIER GARDENS, HAYES	HAYES	1 Year
CAVENDISH AVENUE, RUISLIP	RUISLIP	1 Year
CAVENDISH CLOSE, HAYES	HAYES	1 Year
CEDAR AVENUE, HAYES	HAYES	1 Year
CEDAR AVENUE, RUISLIP	RUISLIP	1 Year
CEDAR AVENUE, WEST DRAYTON	WEST DRAYTON	1 Year
CEDARS DRIVE, UXBRIDGE	UXBRIDGE	1 Year
CENTRAL AVENUE, HAYES	HAYES	1 Year
CERNE CLOSE, HAYES	HAYES	1 Year
CERVANTES COURT, NORTHWOOD	NORTHWOOD	1 Year
CHALFONT ROAD, HAYES	HAYES	1 Year
CHAMBERLAIN LANE, EASTCOTE	EASTCOTE	1 Year

CHAMBERLAIN WAY, EASTCOTE	EASTCOTE	1 Year
CHANDOS ROAD, EASTCOTE	EASTCOTE	1 Year
CHAPEL LANE, UXBRIDGE	UXBRIDGE	1 Year
CHAPEL ROW, HAREFIELD	HAREFIELD	1 Year
CHAPEL STREET, UXBRIDGE	UXBRIDGE	1 Year
CHAPMAN CLOSE, WEST DRAYTON	WEST DRAYTON	1 Year
CHAPTER CLOSE, UXBRIDGE	UXBRIDGE	1 Year
CHARLBURY ROAD, ICKENHAM	ICKENHAM	1 Year
CHARLES STREET, UXBRIDGE	UXBRIDGE	1 Year
CHARLTON CLOSE, ICKENHAM	ICKENHAM	1 Year
CHARNWOOD ROAD, UXBRIDGE	UXBRIDGE	1 Year
CHARTWELL ROAD, NORTHWOOD	NORTHWOOD	1 Year
CHARVILLE LANE, HAYES	HAYES	1 Year
CHARVILLE LANE WEST, UXBRIDGE	UXBRIDGE	1 Year
CHATSWORTH ROAD, HAYES	HAYES	1 Year
CHAUCER AVENUE, HAYES	HAYES	1 Year
CHEDDAR WAYE, HAYES	HAYES	1 Year
CHELSTON APPROACH, RUISLIP	RUISLIP	1 Year
CHELSTON ROAD, RUISLIP	RUISLIP	1 Year
CHELWOOD CLOSE, NORTHWOOD	NORTHWOOD	1 Year
CHENEY STREET, EASTCOTE	EASTCOTE	1 Year
CHERRY CLOSE, RUISLIP	RUISLIP	1 Year
CHERRY GROVE, HAYES	HAYES	1 Year
CHERRY GROVE, UXBRIDGE	UXBRIDGE	1 Year
CHERRY LANE, WEST DRAYTON	WEST DRAYTON	1 Year
CHERRY ORCHARD, WEST DRAYTON	WEST DRAYTON	1 Year
CHERRY TREE AVENUE, WEST DRAYTON	WEST DRAYTON	1 Year
CHERWELL WAY, RUISLIP	RUISLIP	1 Year
CHESIL WAY, HAYES	HAYES	1 Year
CHESTER CLOSE, UXBRIDGE	UXBRIDGE	1 Year
CHESTER ROAD, NORTHWOOD	NORTHWOOD	1 Year
CHESTERFIELD WAY, HAYES	HAYES	1 Year
CHESTNUT AVENUE, NORTHWOOD	NORTHWOOD	1 Year
CHESTNUT AVENUE, WEST DRAYTON	WEST DRAYTON	1 Year
CHESTNUT CLOSE, HAYES	HAYES	1 Year
CHESTNUT CLOSE, WEST DRAYTON	WEST DRAYTON	1 Year
CHESTWOOD GROVE, UXBRIDGE	UXBRIDGE	1 Year
CHETWYND DRIVE, UXBRIDGE	UXBRIDGE	1 Year
CHEVIOT CLOSE, HAYES	HAYES	1 Year
CHICHESTER AVENUE, RUISLIP	RUISLIP	1 Year
CHILDS AVENUE, HAREFIELD	HAREFIELD	1 Year
CHILTERN CLOSE, ICKENHAM	ICKENHAM	1 Year
CHILTERN ROAD, EASTCOTE	EASTCOTE	1 Year
CHILTERN VIEW ROAD, UXBRIDGE	UXBRIDGE	1 Year
CHIPPENDALE WAYE, UXBRIDGE	UXBRIDGE	1 Year

CHIPPENHAM CLOSE, EASTCOTE	EASTCOTE	1 Year
CHIRK CLOSE, HAYES	HAYES	1 Year
CHITTERFIELD GATE, WEST DRAYTON	WEST DRAYTON	1 Year
CHUDLEIGH WAY, RUISLIP	RUISLIP	1 Year
CHURCH AVENUE, RUISLIP	RUISLIP	1 Year
CHURCH CLOSE, HAYES	HAYES	1 Year
CHURCH CLOSE, NORTHWOOD	NORTHWOOD	1 Year
CHURCH CLOSE, UXBRIDGE	UXBRIDGE	1 Year
CHURCH CLOSE, WEST DRAYTON	WEST DRAYTON	1 Year
CHURCH GREEN, HAYES	HAYES	1 Year
CHURCH HILL, HAREFIELD	HAREFIELD	1 Year
CHURCH LANE, UXBRIDGE	UXBRIDGE	1 Year
CHURCH ROAD, UXBRIDGE	UXBRIDGE	1 Year
CHURCH ROAD, HAREFIELD	HAREFIELD	1 Year
CHURCH ROAD, HAYES	HAYES	1 Year
CHURCH ROAD, NORTHWOOD	NORTHWOOD	1 Year
CHURCH ROAD, WEST DRAYTON	WEST DRAYTON	1 Year
CHURCH WALK, HAYES	HAYES	1 Year
CHURCHFIELD CLOSE, HAYES	HAYES	1 Year
CHURCHILL AVENUE, UXBRIDGE	UXBRIDGE	1 Year
CHURCHILL CLOSE, UXBRIDGE	UXBRIDGE	1 Year
CLAMMAS WAY, UXBRIDGE	UXBRIDGE	1 Year
CLARENDON ROAD, HAYES	HAYES	1 Year
CLARKES DRIVE, UXBRIDGE	UXBRIDGE	1 Year
CLASSON CLOSE, WEST DRAYTON	WEST DRAYTON	1 Year
CLAYTON ROAD, HAYES	HAYES	1 Year
CLAYTON WAY, UXBRIDGE	UXBRIDGE	1 Year
CLEAVE AVENUE, HAYES	HAYES	1 Year
CLEMENT GARDENS, HAYES	HAYES	1 Year
CLEVEDON GARDENS, HAYES	HAYES	1 Year
CLEVELAND ROAD, UXBRIDGE	UXBRIDGE	1 Year
CLEVES WAY, RUISLIP	RUISLIP	1 Year
CLIFTON GARDENS, UXBRIDGE	UXBRIDGE	1 Year
CLIVESDALE DRIVE, HAYES	HAYES	1 Year
CLOSEMEAD CLOSE, NORTHWOOD	NORTHWOOD	1 Year
CLOVELLY AVENUE, ICKENHAM	ICKENHAM	1 Year
CLOVELLY CLOSE, ICKENHAM	ICKENHAM	1 Year
CLOVELLY CLOSE, EASTCOTE	EASTCOTE	1 Year
CLYFFORD ROAD, RUISLIP	RUISLIP	1 Year
COBDEN CLOSE, UXBRIDGE	UXBRIDGE	1 Year
COLBROOK AVENUE, HAYES	HAYES	1 Year
COLBROOK CLOSE, HAYES	HAYES	1 Year
COLCHESTER ROAD, NORTHWOOD	NORTHWOOD	1 Year
COLDHARBOUR LANE, HAYES	HAYES	1 Year
COLERIDGE WAY, HAYES	HAYES	1 Year

COLERIDGE WAY, WEST DRAYTON	WEST DRAYTON	1 Year
COLHAM AVENUE, WEST DRAYTON	WEST DRAYTON	1 Year
COLHAM GREEN ROAD, UXBRIDGE	UXBRIDGE	1 Year
COLHAM ROAD, UXBRIDGE	UXBRIDGE	1 Year
COLHAM MILL ROAD, WEST DRAYTON	WEST DRAYTON	1 Year
COLLEGE DRIVE, RUISLIP	RUISLIP	1 Year
COLLEGE WAY, NORTHWOOD	NORTHWOOD	1 Year
COLLINGWOOD ROAD, UXBRIDGE	UXBRIDGE	1 Year
COLLINS DRIVE, RUISLIP	RUISLIP	1 Year
COLNE AVENUE, WEST DRAYTON	WEST DRAYTON	1 Year
COLNE DALE ROAD, UXBRIDGE	UXBRIDGE	1 Year
COLTSFOOT DRIVE, WEST DRAYTON	WEST DRAYTON	1 Year
COLUMBIA AVENUE, RUISLIP	RUISLIP	1 Year
COLUMBUS GARDENS, NORTHWOOD	NORTHWOOD	1 Year
COMMONWEALTH AVENUE, HAYES	HAYES	1 Year
COMMUNITY CLOSE, ICKENHAM	ICKENHAM	1 Year
COMPTON ROAD, HAYES	HAYES	1 Year
CONCORDE CLOSE, UXBRIDGE	UXBRIDGE	1 Year
CONEY GROVE, UXBRIDGE	UXBRIDGE	1 Year
CONIFER WAY, HAYES	HAYES	1 Year
CONISTON GARDENS, EASTCOTE	EASTCOTE	1 Year
CONNAUGHT CLOSE, UXBRIDGE	UXBRIDGE	1 Year
CONSTABLE CLOSE, HAYES	HAYES	1 Year
CONWAY DRIVE, HAYES	HAYES	1 Year
COOMBE DRIVE, RUISLIP	RUISLIP	1 Year
COPPERDALE ROAD, HAYES	HAYES	1 Year
COPPERFIELD AVENUE, UXBRIDGE	UXBRIDGE	1 Year
COPPICE CLOSE, RUISLIP	RUISLIP	1 Year
COPSE CLOSE, NORTHWOOD	NORTHWOOD	1 Year
COPSE CLOSE, WEST DRAYTON	WEST DRAYTON	1 Year
COPSE WOOD WAY, NORTHWOOD	NORTHWOOD	1 Year
COPTHALL ROAD EAST, ICKENHAM	ICKENHAM	1 Year
COPTHALL ROAD WEST, ICKENHAM	ICKENHAM	1 Year
COPTHORNE MEWS, HAYES	HAYES	1 Year
CORDINGLEY ROAD, RUISLIP	RUISLIP	1 Year
CORFE CLOSE, HAYES	HAYES	1 Year
CORNFIELD CLOSE, UXBRIDGE	UXBRIDGE	1 Year
CORNWALL ROAD, RUISLIP	RUISLIP	1 Year
CORNWALL ROAD, UXBRIDGE	UXBRIDGE	1 Year
CORONATION ROAD, HAYES	HAYES	1 Year
CORWELL GARDENS, UXBRIDGE	UXBRIDGE	1 Year
CORWELL LANE, UXBRIDGE	UXBRIDGE	1 Year
COSGROVE CLOSE, HAYES	HAYES	1 Year
COTEFORD CLOSE, EASTCOTE	EASTCOTE	1 Year
COTMANS CLOSE, HAYES	HAYES	1 Year

COTTAGE CLOSE, RUISLIP	RUISLIP	1 Year
COTTINGHAM CHASE, RUISLIP	RUISLIP	1 Year
COUNTESS CLOSE, HAREFIELD	HAREFIELD	1 Year
COULTER CLOSE, HAYES	HAYES	1 Year
COURT DRIVE, UXBRIDGE	UXBRIDGE	1 Year
COURT ROAD, ICKENHAM	ICKENHAM	1 Year
COURTFIELD GARDENS, RUISLIP	RUISLIP	1 Year
COURTLANDS CLOSE, RUISLIP	RUISLIP	1 Year
COUSINS CLOSE, WEST DRAYTON	WEST DRAYTON	1 Year
COWDRAY ROAD, UXBRIDGE	UXBRIDGE	1 Year
COWLEY CRESCENT, UXBRIDGE	UXBRIDGE	1 Year
COWLEY MILL ROAD, UXBRIDGE	UXBRIDGE	1 Year
COWLEY ROAD, UXBRIDGE	UXBRIDGE	1 Year
COWSLIP CLOSE, UXBRIDGE	UXBRIDGE	1 Year
CRAIG DRIVE, UXBRIDGE	UXBRIDGE	1 Year
CRANBORNE WAYE, HAYES	HAYES	1 Year
CRANBOURNE ROAD, NORTHWOOD	NORTHWOOD	1 Year
CRANE GARDENS, HAYES	HAYES	1 Year
CRANESWATER, HAYES	HAYES	1 Year
CRANFORD DRIVE, HAYES	HAYES	1 Year
CRANFORD LANE, HAYES	HAYES	1 Year
CRANFORD PARK ROAD, HAYES	HAYES	1 Year
CRANLEY DRIVE, RUISLIP	RUISLIP	1 Year
CRANMER CLOSE, RUISLIP	RUISLIP	1 Year
CRANMER ROAD, HAYES	HAYES	1 Year
CRANSTON CLOSE, ICKENHAM	ICKENHAM	1 Year
CRAVEN CLOSE, HAYES	HAYES	1 Year
CRESCENT GARDENS, RUISLIP	RUISLIP	1 Year
CREST GARDENS, RUISLIP	RUISLIP	1 Year
CRICKET FIELD ROAD, UXBRIDGE	UXBRIDGE	1 Year
CRICKETFIELD ROAD, WEST DRAYTON	WEST DRAYTON	1 Year
CRIPPS GREEN, HAYES	HAYES	1 Year
CROFT CLOSE, HAYES	HAYES	1 Year
CROFT CLOSE, UXBRIDGE	UXBRIDGE	1 Year
CROFT GARDENS, RUISLIP	RUISLIP	1 Year
CROMER CLOSE, UXBRIDGE	UXBRIDGE	1 Year
CROMWELL ROAD, HAYES	HAYES	1 Year
CROSIER ROAD, ICKENHAM	ICKENHAM	1 Year
CROSIER WAY, RUISLIP	RUISLIP	1 Year
CROSS ROAD, UXBRIDGE	UXBRIDGE	1 Year
CROSS STREET, UXBRIDGE	UXBRIDGE	1 Year
CROSSWAY, HAYES	HAYES	1 Year
CROSSWAY, RUISLIP	RUISLIP	1 Year
CROWLAND AVENUE, HAYES	HAYES	1 Year
CROWN CLOSE, HAYES	HAYES	1 Year

CROYDE AVENUE, HAYES	HAYES	1 Year
CUCKOO HILL, EASTCOTE	EASTCOTE	1 Year
CULLERA CLOSE, NORTHWOOD	NORTHWOOD	1 Year
CULVERT LANE, UXBRIDGE	UXBRIDGE	1 Year
CUMBRIAN WAY, UXBRIDGE	UXBRIDGE	1 Year
CURLEW WAY, HAYES	HAYES	1 Year
CURRAN CLOSE, UXBRIDGE	UXBRIDGE	1 Year
CURZON PLACE, EASTCOTE	EASTCOTE	1 Year
CYGNET CLOSE, NORTHWOOD	NORTHWOOD	1 Year
CYGNET WAY, HAYES	HAYES	1 Year
DAGNALL CRESCENT, UXBRIDGE	UXBRIDGE	1 Year
DALE CLOSE, NORTHWOOD	NORTHWOOD	1 Year
DALE DRIVE, HAYES	HAYES	1 Year
DALEHAM DRIVE, UXBRIDGE	UXBRIDGE	1 Year
DALLAS TERRACE, HAYES	HAYES	1 Year
DALLEGA CLOSE, HAYES	HAYES	1 Year
DALTON CLOSE, HAYES	HAYES	1 Year
DARRIS CLOSE, HAYES	HAYES	1 Year
DARTMOUTH ROAD, RUISLIP	RUISLIP	1 Year
DAVID CLOSE, HEATHROW	HEATHROW	1 Year
DAWLEY AVENUE, UXBRIDGE	UXBRIDGE	1 Year
DAWLEY ROAD, HAYES	HAYES	1 Year
DAWLISH DRIVE, RUISLIP	RUISLIP	1 Year
DAWSON CLOSE, HAYES	HAYES	1 Year
DAYMER GARDENS, EASTCOTE	EASTCOTE	1 Year
DE SALIS ROAD, UXBRIDGE	UXBRIDGE	1 Year
DEAN CLOSE, UXBRIDGE	UXBRIDGE	1 Year
DEANE AVENUE, RUISLIP	RUISLIP	1 Year
DEANE CROFT ROAD, EASTCOTE	EASTCOTE	1 Year
DEANE WAY, RUISLIP	RUISLIP	1 Year
DEBORAH CRESCENT, RUISLIP	RUISLIP	1 Year
DEERINGS DRIVE, EASTCOTE	EASTCOTE	1 Year
DELAMERE ROAD, HAYES	HAYES	1 Year
DELL FARM ROAD, RUISLIP	RUISLIP	1 Year
DELL ROAD, WEST DRAYTON	WEST DRAYTON	1 Year
DELLFIELD CRESCENT, UXBRIDGE	UXBRIDGE	1 Year
DELLSIDE, HAREFIELD	HAREFIELD	1 Year
DENBIGH CLOSE, RUISLIP	RUISLIP	1 Year
DENBIGH DRIVE, HAYES	HAYES	1 Year
DENE ROAD, NORTHWOOD	NORTHWOOD	1 Year
DENECROFT CRESCENT, UXBRIDGE	UXBRIDGE	1 Year
DENZILOE AVENUE, UXBRIDGE	UXBRIDGE	1 Year
DERBY ROAD, UXBRIDGE	UXBRIDGE	1 Year
DERWENT AVENUE, ICKENHAM	ICKENHAM	1 Year
DERWENT DRIVE, HAYES	HAYES	1 Year

DEVON WAY, UXBRIDGE	UXBRIDGE	1 Year
DEVONSHIRE ROAD, EASTCOTE	EASTCOTE	1 Year
DEVONSHIRE WAY, HAYES	HAYES	1 Year
DEXTER ROAD, HAREFIELD	HAREFIELD	1 Year
DIAMOND ROAD, RUISLIP	RUISLIP	1 Year
DICKENS AVENUE, UXBRIDGE	UXBRIDGE	1 Year
DICKENS CLOSE, HAYES	HAYES	1 Year
DITCHFIELD ROAD, HAYES	HAYES	1 Year
DOGHURST AVENUE, HAYES	HAYES	1 Year
DOGHURST DRIVE, WEST DRAYTON	WEST DRAYTON	1 Year
DOLLIS CRESCENT, RUISLIP	RUISLIP	1 Year
DORCHESTER WAYE, HAYES	HAYES	1 Year
DORMANS CLOSE, NORTHWOOD	NORTHWOOD	1 Year
DORMYWOOD, RUISLIP	RUISLIP	1 Year
DORSET AVENUE, HAYES	HAYES	1 Year
DORSET CLOSE, HAYES	HAYES	1 Year
DORSET WAY, UXBRIDGE	UXBRIDGE	1 Year
DOUGLAS CRESCENT, HAYES	HAYES	1 Year
DOVECOT CLOSE, EASTCOTE	EASTCOTE	1 Year
DOVEDALE CLOSE, HAREFIELD	HAREFIELD	1 Year
DOWN BARNS ROAD, RUISLIP	RUISLIP	1 Year
DRAKES DRIVE, NORTHWOOD	NORTHWOOD	1 Year
DRAYTON GARDENS, WEST DRAYTON	WEST DRAYTON	1 Year
DRENON SQUARE, HAYES	HAYES	1 Year
DRYSDALE CLOSE, NORTHWOOD	NORTHWOOD	1 Year
DUCKS HILL ROAD, NORTHWOOD	NORTHWOOD	1 Year
DUDLEY DRIVE, RUISLIP	RUISLIP	1 Year
DUKES RIDE, ICKENHAM	ICKENHAM	1 Year
DULVERTON ROAD, RUISLIP	RUISLIP	1 Year
DUNBAR CLOSE, HAYES	HAYES	1 Year
DUNEDIN WAY, HAYES	HAYES	1 Year
DUNSMORE CLOSE, HAYES	HAYES	1 Year
DUNSTER CLOSE, HAREFIELD	HAREFIELD	1 Year
EAMONT CLOSE, RUISLIP	RUISLIP	1 Year
EAST AVENUE, HAYES	HAYES	1 Year
EAST MEAD, RUISLIP	RUISLIP	1 Year
EAST ROAD, WEST DRAYTON	WEST DRAYTON	1 Year
EAST WALK, HAYES	HAYES	1 Year
EAST WAY, HAYES	HAYES	1 Year
EAST WAY, RUISLIP	RUISLIP	1 Year
EASTBURY ROAD, NORTHWOOD	NORTHWOOD	1 Year
EASTBURY AVENUE, NORTHWOOD	NORTHWOOD	1 Year
EASTCOTE ROAD, RUISLIP	RUISLIP	1 Year
EASTFIELDS, EASTCOTE	EASTCOTE	1 Year
EASTHOLME, HAYES	HAYES	1 Year

EATON GATE, NORTHWOOD	NORTHWOOD	1 Year
EDGAR ROAD, WEST DRAYTON	WEST DRAYTON	1 Year
EDINBURGH CLOSE, ICKENHAM	ICKENHAM	1 Year
EDINBURGH DRIVE, ICKENHAM	ICKENHAM	1 Year
EDMUNDS CLOSE, HAYES	HAYES	1 Year
EDWARDS AVENUE, RUISLIP	RUISLIP	1 Year
EGAN WAY, HAYES	HAYES	1 Year
EGERTON CLOSE, EASTCOTE	EASTCOTE	1 Year
EGERTON WAY, LONDON HEATHROW AIRPORT	LONDON HEATHROW AIRPORT	1 Year
EGRET WAY, HAYES	HAYES	1 Year
EIGHTH AVENUE, HAYES	HAYES	1 Year
ELEANOR GROVE, ICKENHAM	ICKENHAM	1 Year
ELERS ROAD, HAYES	HAYES	1 Year
ELGAR CLOSE, ICKENHAM	ICKENHAM	1 Year
ELGIN DRIVE, NORTHWOOD	NORTHWOOD	1 Year
ELGOOD AVENUE, NORTHWOOD	NORTHWOOD	1 Year
ELLESMERE CLOSE, RUISLIP	RUISLIP	1 Year
ELLIOTT AVENUE, RUISLIP	RUISLIP	1 Year
ELLIS CLOSE, EASTCOTE	EASTCOTE	1 Year
ELM AVENUE, RUISLIP	RUISLIP	1 Year
ELM CLOSE, HAYES	HAYES	1 Year
ELM GROVE, WEST DRAYTON	WEST DRAYTON	1 Year
ELM LAWN CLOSE, UXBRIDGE	UXBRIDGE	1 Year
ELMBRIDGE CLOSE, RUISLIP	RUISLIP	1 Year
ELMBRIDGE DRIVE, RUISLIP	RUISLIP	1 Year
ELMLEA DRIVE, HAYES	HAYES	1 Year
ELRUGE CLOSE, WEST DRAYTON	WEST DRAYTON	1 Year
ELSTOW CLOSE, RUISLIP	RUISLIP	1 Year
ELTHORNE ROAD, UXBRIDGE	UXBRIDGE	1 Year
EMMANUEL ROAD, NORTHWOOD	NORTHWOOD	1 Year
ENFIELD CLOSE, UXBRIDGE	UXBRIDGE	1 Year
ENSTONE ROAD, ICKENHAM	ICKENHAM	1 Year
ERROL GARDENS, HAYES	HAYES	1 Year
ESKDALE ROAD, UXBRIDGE	UXBRIDGE	1 Year
ESSEX CLOSE, RUISLIP	RUISLIP	1 Year
ETON ROAD, HAYES	HAYES	1 Year
EVELYN AVENUE, RUISLIP	RUISLIP	1 Year
EVELYNS CLOSE, UXBRIDGE	UXBRIDGE	1 Year
EVERETT CLOSE, EASTCOTE	EASTCOTE	1 Year
EVERGREEN WAY, HAYES	HAYES	1 Year
EVERSLEY CRESCENT, RUISLIP	RUISLIP	1 Year
EXMOUTH ROAD, HAYES	HAYES	1 Year
EXMOUTH ROAD, RUISLIP	RUISLIP	1 Year
FAIRACRES, RUISLIP	RUISLIP	1 Year

FAIRDALE GARDENS, HAYES	HAYES	1 Year
FAIREY AVENUE, HAYES	HAYES	1 Year
FAIRFIELD AVENUE, RUISLIP	RUISLIP	1 Year
FAIRFIELD ROAD, UXBRIDGE	UXBRIDGE	1 Year
FAIRFIELD ROAD, WEST DRAYTON	WEST DRAYTON	1 Year
FAIRHOLME CRESCENT, HAYES	HAYES	1 Year
FAIRLIGHT DRIVE, UXBRIDGE	UXBRIDGE	1 Year
FAIRMARK DRIVE, UXBRIDGE	UXBRIDGE	1 Year
FAIRVIEW, RUISLIP	RUISLIP	1 Year
FAIRWAY AVENUE, WEST DRAYTON	WEST DRAYTON	1 Year
FAIRWAY CLOSE, WEST DRAYTON	WEST DRAYTON	1 Year
FALCON CLOSE, NORTHWOOD	NORTHWOOD	1 Year
FALLING LANE, WEST DRAYTON	WEST DRAYTON	1 Year
FARM CLOSE, ICKENHAM	ICKENHAM	1 Year
FARMLANDS, EASTCOTE	EASTCOTE	1 Year
FARTHINGS CLOSE, EASTCOTE	EASTCOTE	1 Year
FELLOWES CLOSE, HAYES	HAYES	1 Year
FERNCROFT AVENUE, RUISLIP	RUISLIP	1 Year
FERNDALE CRESCENT, UXBRIDGE	UXBRIDGE	1 Year
FERNDOWN, NORTHWOOD	NORTHWOOD	1 Year
FERNES CLOSE, UXBRIDGE	UXBRIDGE	1 Year
FERRERS AVENUE, WEST DRAYTON	WEST DRAYTON	1 Year
FESTIVAL CLOSE, UXBRIDGE	UXBRIDGE	1 Year
FIELD CLOSE, ICKENHAM	ICKENHAM	1 Year
FIELD CLOSE, HAYES	HAYES	1 Year
FIELD CLOSE, RUISLIP	RUISLIP	1 Year
FIELD END ROAD, RUISLIP	RUISLIP	1 Year
FIELD WAY, UXBRIDGE	UXBRIDGE	1 Year
FIELD WAY, RUISLIP	RUISLIP	1 Year
FIFTH AVENUE, HAYES	HAYES	1 Year
FILEY WAYE, RUISLIP	RUISLIP	1 Year
FINCHAM CLOSE, ICKENHAM	ICKENHAM	1 Year
FINDHORN AVENUE, HAYES	HAYES	1 Year
FINE BUSH LANE, HAREFIELD	HAREFIELD	1 Year
FINIANS CLOSE, UXBRIDGE	UXBRIDGE	1 Year
FIR TREE AVENUE, WEST DRAYTON	WEST DRAYTON	1 Year
FIRST AVENUE, HAYES	HAYES	1 Year
FLAG WALK, EASTCOTE	EASTCOTE	1 Year
FLAMBOROUGH ROAD, RUISLIP	RUISLIP	1 Year
FLEET CLOSE, RUISLIP	RUISLIP	1 Year
FLEMMING AVENUE, RUISLIP	RUISLIP	1 Year
FLORISTON AVENUE, UXBRIDGE	UXBRIDGE	1 Year
FLOWERS AVENUE, EASTCOTE	EASTCOTE	1 Year
FORBES WAY, RUISLIP	RUISLIP	1 Year
FORE STREET, EASTCOTE	EASTCOTE	1 Year

FORRIS AVENUE, HAYES	HAYES	1 Year
FORSTERS WAY, HAYES	HAYES	1 Year
FOSSDYKE CLOSE, HAYES	HAYES	1 Year
FOUNTAIN CLOSE, UXBRIDGE	UXBRIDGE	1 Year
FOURTH AVENUE, HAYES	HAYES	1 Year
FOXDELL, NORTHWOOD	NORTHWOOD	1 Year
FOXFIELD CLOSE, NORTHWOOD	NORTHWOOD	1 Year
FRANCIS ROAD, EASTCOTE	EASTCOTE	1 Year
FRANKSWOOD AVENUE, WEST DRAYTON	WEST DRAYTON	1 Year
FRAYS AVENUE, WEST DRAYTON	WEST DRAYTON	1 Year
FRAYS CLOSE, WEST DRAYTON	WEST DRAYTON	1 Year
FRAYSLEA, UXBRIDGE	UXBRIDGE	1 Year
FRAYS WAYE, UXBRIDGE	UXBRIDGE	1 Year
FRAZER AVENUE, RUISLIP	RUISLIP	1 Year
FREDORA AVENUE, HAYES	HAYES	1 Year
FREEMANS LANE, HAYES	HAYES	1 Year
FRIAR ROAD, HAYES	HAYES	1 Year
FRINGEWOOD CLOSE, NORTHWOOD	NORTHWOOD	1 Year
FRITHWOOD AVENUE, NORTHWOOD	NORTHWOOD	1 Year
FROGMORE AVENUE, HAYES	HAYES	1 Year
FROGMORE GARDENS, HAYES	HAYES	1 Year
FULHAM CLOSE, UXBRIDGE	UXBRIDGE	1 Year
FULLER WAY, HAYES	HAYES	1 Year
FURZEHAM ROAD, WEST DRAYTON	WEST DRAYTON	1 Year
GADE CLOSE, HAYES	HAYES	1 Year
GAINSBOROUGH ROAD, HAYES	HAYES	1 Year
GARDEN CLOSE, RUISLIP	RUISLIP	1 Year
GARTH CLOSE, RUISLIP	RUISLIP	1 Year
GATEHILL ROAD, NORTHWOOD	NORTHWOOD	1 Year
GATEWAY CLOSE, NORTHWOOD	NORTHWOOD	1 Year
GELL CLOSE, ICKENHAM	ICKENHAM	1 Year
GERRARD GARDENS, EASTCOTE	EASTCOTE	1 Year
GIBSON ROAD, ICKENHAM	ICKENHAM	1 Year
GILBERT ROAD, HAREFIELD	HAREFIELD	1 Year
GILBEY CLOSE, ICKENHAM	ICKENHAM	1 Year
GILFRID CLOSE, UXBRIDGE	UXBRIDGE	1 Year
GILMORE CLOSE, ICKENHAM	ICKENHAM	1 Year
GILPIN WAY, HAYES	HAYES	1 Year
GLADSDALE DRIVE, EASTCOTE	EASTCOTE	1 Year
GLAMIS CRESCENT, HAYES	HAYES	1 Year
GLEBE AVENUE, ICKENHAM	ICKENHAM	1 Year
GLEBE AVENUE, RUISLIP	RUISLIP	1 Year
GLEBE CLOSE, ICKENHAM	ICKENHAM	1 Year
GLEBE ROAD, HAYES	HAYES	1 Year
GLEBE ROAD, UXBRIDGE	UXBRIDGE	1 Year

GLEDWOOD AVENUE, HAYES	HAYES	1 Year
GLEDWOOD CRESCENT, HAYES	HAYES	1 Year
GLEDWOOD DRIVE, HAYES	HAYES	1 Year
GLEDWOOD GARDENS, HAYES	HAYES	1 Year
GLENALLA ROAD, RUISLIP	RUISLIP	1 Year
GLENCOE ROAD, HAYES	HAYES	1 Year
GLENFIELD CRESCENT, RUISLIP	RUISLIP	1 Year
GLENHURST AVENUE, RUISLIP	RUISLIP	1 Year
GLENORCHY CLOSE, HAYES	HAYES	1 Year
GLISSON ROAD, UXBRIDGE	UXBRIDGE	1 Year
GLOVERS GROVE, RUISLIP	RUISLIP	1 Year
GOLDEN CRESCENT, HAYES	HAYES	1 Year
GORDON CRESCENT, HAYES	HAYES	1 Year
GORDON ROAD, WEST DRAYTON	WEST DRAYTON	1 Year
GORSE WALK, WEST DRAYTON	WEST DRAYTON	1 Year
GOSHAWK GARDENS, HAYES	HAYES	1 Year
GOULDS GREEN, UXBRIDGE	UXBRIDGE	1 Year
GRAINGES YARD, UXBRIDGE	UXBRIDGE	1 Year
GRAMPIAN CLOSE, HAYES	HAYES	1 Year
GRANGE CLOSE, HAYES	HAYES	1 Year
GRANGEDALE CLOSE, NORTHWOOD	NORTHWOOD	1 Year
GRANGE ROAD, HAYES	HAYES	1 Year
GRANGEWOOD CLOSE, EASTCOTE	EASTCOTE	1 Year
GRANVILLE ROAD, HAYES	HAYES	1 Year
GRANVILLE ROAD, UXBRIDGE	UXBRIDGE	1 Year
GRASMERE AVENUE, RUISLIP	RUISLIP	1 Year
GRAVEL HILL, UXBRIDGE	UXBRIDGE	1 Year
GREAT BENTY, WEST DRAYTON	WEST DRAYTON	1 Year
GREAT CENTRAL AVENUE, RUISLIP	RUISLIP	1 Year
GREATFIELDS DRIVE, UXBRIDGE	UXBRIDGE	1 Year
GREBE AVENUE, HAYES	HAYES	1 Year
GREEN LANE, UXBRIDGE	UXBRIDGE	1 Year
GREEN LANE, NORTHWOOD	NORTHWOOD	1 Year
GREEN LAWNS, RUISLIP	RUISLIP	1 Year
GREEN WALK, RUISLIP	RUISLIP	1 Year
GREENACRES AVENUE, ICKENHAM	ICKENHAM	1 Year
GREENCROFT AVENUE, RUISLIP	RUISLIP	1 Year
GREENHEYS CLOSE, NORTHWOOD	NORTHWOOD	1 Year
GREENWAY, HAYES	HAYES	1 Year
GRESHAM ROAD, UXBRIDGE	UXBRIDGE	1 Year
GREYSTOKE DRIVE, RUISLIP	RUISLIP	1 Year
GROSVENOR AVENUE, HAYES	HAYES	1 Year
GROSVENOR CRESCENT, UXBRIDGE	UXBRIDGE	1 Year
GROSVENOR VALE, RUISLIP	RUISLIP	1 Year
GROVE CLOSE, ICKENHAM	ICKENHAM	1 Year

GROVE LANE, UXBRIDGE	UXBRIDGE	1 Year
GROVE ROAD, NORTHWOOD	NORTHWOOD	1 Year
GROVE ROAD, UXBRIDGE	UXBRIDGE	1 Year
GROVE WAY, UXBRIDGE	UXBRIDGE	1 Year
GUINNESS CLOSE, HAYES	HAYES	1 Year
GURNARD CLOSE, WEST DRAYTON	WEST DRAYTON	1 Year
HAIG ROAD, UXBRIDGE	UXBRIDGE	1 Year
HALE END CLOSE, RUISLIP	RUISLIP	1 Year
HALFORD ROAD, ICKENHAM	ICKENHAM	1 Year
HALL DRIVE, HAREFIELD	HAREFIELD	1 Year
HALL LANE, HAYES	HAYES	1 Year
HALLAND WAY, NORTHWOOD	NORTHWOOD	1 Year
HALLOWELL ROAD, NORTHWOOD	NORTHWOOD	1 Year
HALSEND, HAYES	HAYES	1 Year
HALSWAY, HAYES	HAYES	1 Year
HAMBLE CLOSE, RUISLIP	RUISLIP	1 Year
HAMBLEDON CLOSE, UXBRIDGE	UXBRIDGE	1 Year
HAMILTON ROAD, UXBRIDGE	UXBRIDGE	1 Year
HAMILTON ROAD, HAYES	HAYES	1 Year
HAMLIN CRESCENT, EASTCOTE	EASTCOTE	1 Year
HAMMET CLOSE, HAYES	HAYES	1 Year
HANOVER CIRCLE, HAYES	HAYES	1 Year
HANSON CLOSE, WEST DRAYTON	WEST DRAYTON	1 Year
HARDINGE CLOSE, UXBRIDGE	UXBRIDGE	1 Year
HARDY AVENUE, RUISLIP	RUISLIP	1 Year
HARECASTLE CLOSE, HAYES	HAYES	1 Year
HAREFIELD ROAD, UXBRIDGE	UXBRIDGE	1 Year
HARLEQUIN CLOSE, HAYES	HAYES	1 Year
HARLINGTON CLOSE, HAYES	HAYES	1 Year
HARLINGTON ROAD, UXBRIDGE	UXBRIDGE	1 Year
HARLYN DRIVE, EASTCOTE	EASTCOTE	1 Year
HARMONDSWORTH LANE, WEST DRAYTON	WEST DRAYTON	1 Year
HARMONDSWORTH ROAD, WEST DRAYTON	WEST DRAYTON	1 Year
HAROLD AVENUE, HAYES	HAYES	1 Year
HARRIES ROAD, HAYES	HAYES	1 Year
HARRISON CLOSE, NORTHWOOD	NORTHWOOD	1 Year
HARROW VIEW, HAYES	HAYES	1 Year
HARROW VIEW, UXBRIDGE	UXBRIDGE	1 Year
HARTLAND DRIVE, RUISLIP	RUISLIP	1 Year
HARTSHILL CLOSE, UXBRIDGE	UXBRIDGE	1 Year
HARVEY ROAD, UXBRIDGE	UXBRIDGE	1 Year
HARVEY ROAD, RUISLIP	RUISLIP	1 Year
HARVIL ROAD, HAREFIELD	HAREFIELD	1 Year
HARWELL CLOSE, RUISLIP	RUISLIP	1 Year
HASLAM CLOSE, ICKENHAM	ICKENHAM	1 Year

HASTOE CLOSE, HAYES	HAYES	1 Year
HATCH LANE, WEST DRAYTON	WEST DRAYTON	1 Year
HATHAWAY CLOSE, RUISLIP	RUISLIP	1 Year
HATHERLEIGH ROAD, RUISLIP	RUISLIP	1 Year
HATTON GROVE, WEST DRAYTON	WEST DRAYTON	1 Year
HATTON ROAD SOUTH, LONDON HEATHROW AIRPORT	LONDON HEATHROW AIRPORT	1 Year
HAVEN CLOSE, HAYES	HAYES	1 Year
HAWES CLOSE, NORTHWOOD	NORTHWOOD	1 Year
HAWKESWORTH CLOSE, NORTHWOOD	NORTHWOOD	1 Year
HAWTHORNE AVENUE, RUISLIP	RUISLIP	1 Year
HAWTHORNE CRESCENT, WEST DRAYTON	WEST DRAYTON	1 Year
HAWTHORNE PLACE, HAYES	HAYES	1 Year
HAWTREY DRIVE, RUISLIP	RUISLIP	1 Year
HAYDON DRIVE, EASTCOTE	EASTCOTE	1 Year
HAYES END CLOSE, HAYES	HAYES	1 Year
HAYES END DRIVE, HAYES	HAYES	1 Year
HAYES END ROAD, HAYES	HAYES	1 Year
HAYMAN CRESCENT, HAYES	HAYES	1 Year
HAYSTALL CLOSE, HAYES	HAYES	1 Year
HAZEL AVENUE, WEST DRAYTON	WEST DRAYTON	1 Year
HAZELCROFT CLOSE, UXBRIDGE	UXBRIDGE	1 Year
HAZELDENE GARDENS, UXBRIDGE	UXBRIDGE	1 Year
HAZELWOOD DRIVE, NORTHWOOD	NORTHWOOD	1 Year
HEACHAM AVENUE, ICKENHAM	ICKENHAM	1 Year
HEATH CLOSE, HAYES	HAYES	1 Year
HEATH ROAD, UXBRIDGE	UXBRIDGE	1 Year
HEATHCOTE WAY, WEST DRAYTON	WEST DRAYTON	1 Year
HEATHER CLOSE, UXBRIDGE	UXBRIDGE	1 Year
HEATHER LANE, WEST DRAYTON	WEST DRAYTON	1 Year
HEATHERWOOD DRIVE, HAYES	HAYES	1 Year
HEATHFIELD RISE, RUISLIP	RUISLIP	1 Year
HEATHROW CLOSE, HEATHROW	HEATHROW	1 Year
HEDGESIDE ROAD, NORTHWOOD	NORTHWOOD	1 Year
HELFORD CLOSE, RUISLIP	RUISLIP	1 Year
HELMSDALE CLOSE, HAYES	HAYES	1 Year
HEMMEN LANE, HAYES	HAYES	1 Year
HENDERSON ROAD, HAYES	HAYES	1 Year
HENLEY GARDENS, EASTCOTE	EASTCOTE	1 Year
HERCIES ROAD, UXBRIDGE	UXBRIDGE	1 Year
HERITAGE CLOSE, UXBRIDGE	UXBRIDGE	1 Year
HERLWYN AVENUE, RUISLIP	RUISLIP	1 Year
HERMON GROVE, HAYES	HAYES	1 Year
HERON CLOSE, UXBRIDGE	UXBRIDGE	1 Year
HESA ROAD, HAYES	HAYES	1 Year

HETHERINGTON WAY, ICKENHAM	ICKENHAM	1 Year
HEWENS ROAD, UXBRIDGE	UXBRIDGE	1 Year
HEYTHROP DRIVE, ICKENHAM	ICKENHAM	1 Year
HIGH MEADOW CLOSE, RUISLIP	RUISLIP	1 Year
HIGH ROAD, COWLEY	COWLEY	1 Year
HIGH ROAD, EASTCOTE	EASTCOTE	1 Year
HIGH ROAD, ICKENHAM	ICKENHAM	1 Year
HIGH STREET, COWLEY	COWLEY	1 Year
HIGH STREET, HAREFIELD	HAREFIELD	1 Year
HIGH STREET, HARLINGTON	HARLINGTON	1 Year
HIGH STREET, HARMONDSWORTH	HARMONDSWORTH	1 Year
HIGH STREET, NORTHWOOD	NORTHWOOD	1 Year
HIGH STREET, YIEWSLEY	YIEWSLEY	1 Year
HIGHFIELD CRESCENT, NORTHWOOD	NORTHWOOD	1 Year
HIGHFIELD ROAD, NORTHWOOD	NORTHWOOD	1 Year
HIGHGROVE WAY, RUISLIP	RUISLIP	1 Year
HIGHLAND ROAD, NORTHWOOD	NORTHWOOD	1 Year
HILL END ROAD, HAREFIELD	HAREFIELD	1 Year
HILL LANE, RUISLIP	RUISLIP	1 Year
HILL RISE, RUISLIP	RUISLIP	1 Year
HILLBOURNE CLOSE, HAYES	HAYES	1 Year
HILLCROFT CRESCENT, RUISLIP	RUISLIP	1 Year
HILLIARD ROAD, NORTHWOOD	NORTHWOOD	1 Year
HILLIARDS ROAD, UXBRIDGE	UXBRIDGE	1 Year
HILLIERS AVENUE, UXBRIDGE	UXBRIDGE	1 Year
HILLINGDON HILL, UXBRIDGE	UXBRIDGE	1 Year
HILLINGDON ROAD, UXBRIDGE	UXBRIDGE	1 Year
HILLMAN CLOSE, UXBRIDGE	UXBRIDGE	1 Year
HILLS LANE, NORTHWOOD	NORTHWOOD	1 Year
HILLSIDE, HAREFIELD	HAREFIELD	1 Year
HILLSIDE CRESCENT, NORTHWOOD	NORTHWOOD	1 Year
HILLSIDE GARDENS, NORTHWOOD	NORTHWOOD	1 Year
HILLSIDE RISE, NORTHWOOD	NORTHWOOD	1 Year
HILLSIDE ROAD, NORTHWOOD	NORTHWOOD	1 Year
HILTON CLOSE, UXBRIDGE	UXBRIDGE	1 Year
HINDHEAD CLOSE, UXBRIDGE	UXBRIDGE	1 Year
HINKLEY CLOSE, HAREFIELD	HAREFIELD	1 Year
HINTON ROAD, UXBRIDGE	UXBRIDGE	1 Year
HITHERBROOM ROAD, HAYES	HAYES	1 Year
HOBART CLOSE, HAYES	HAYES	1 Year
HOBART DRIVE, HAYES	HAYES	1 Year
HOBART LANE, HAYES	HAYES	1 Year
HOBART ROAD, HAYES	HAYES	1 Year
HOLLOWAY LANE, WEST DRAYTON	WEST DRAYTON	1 Year
HOLLY GARDENS, WEST DRAYTON	WEST DRAYTON	1 Year

HOLLYCROFT CLOSE, WEST DRAYTON	WEST DRAYTON	1 Year
HOLLYCROFT GARDENS, WEST DRAYTON	WEST DRAYTON	1 Year
HOLLYWOOD GARDENS, HAYES	HAYES	1 Year
HOLM GROVE, UXBRIDGE	UXBRIDGE	1 Year
HOLMBURY GARDENS, HAYES	HAYES	1 Year
HOMEFIELD CLOSE, HAYES	HAYES	1 Year
HONEY HILL, UXBRIDGE	UXBRIDGE	1 Year
HONEYCROFT HILL, UXBRIDGE	UXBRIDGE	1 Year
HOPNER ROAD, HAYES	HAYES	1 Year
HORNBEAM ROAD, HAYES	HAYES	1 Year
HORNBILL CLOSE, UXBRIDGE	UXBRIDGE	1 Year
HORNS END PLACE, EASTCOTE	EASTCOTE	1 Year
HORTON BRIDGE ROAD, WEST DRAYTON	WEST DRAYTON	1 Year
HORTON CLOSE, WEST DRAYTON	WEST DRAYTON	1 Year
HORTON ROAD, WEST DRAYTON	WEST DRAYTON	1 Year
HOSKINS CLOSE, HAYES	HAYES	1 Year
HOWLETTS LANE, RUISLIP	RUISLIP	1 Year
HOWS CLOSE, UXBRIDGE	UXBRIDGE	1 Year
HOWS ROAD, UXBRIDGE	UXBRIDGE	1 Year
HOYLAKE CRESCENT, ICKENHAM	ICKENHAM	1 Year
HOYLAKE GARDENS, RUISLIP	RUISLIP	1 Year
HUDSON ROAD, HAYES	HAYES	1 Year
HUGHES ROAD, HAYES	HAYES	1 Year
HUME WAY, RUISLIP	RUISLIP	1 Year
HUNTERS GROVE, HAYES	HAYES	1 Year
HUNTERS HILL, RUISLIP	RUISLIP	1 Year
HURST PLACE, NORTHWOOD	NORTHWOOD	1 Year
HURSTFIELD CRESCENT, HAYES	HAYES	1 Year
HUXLEY CLOSE, UXBRIDGE	UXBRIDGE	1 Year
HYACINTH DRIVE, UXBRIDGE	UXBRIDGE	1 Year
HYDE WAY, HAYES	HAYES	1 Year
IBIS WAY, HAYES	HAYES	1 Year
ICKENHAM CLOSE, RUISLIP	RUISLIP	1 Year
ICKENHAM ROAD, RUISLIP	RUISLIP	1 Year
IFFLEY CLOSE, UXBRIDGE	UXBRIDGE	1 Year
IRON BRIDGE ROAD, WEST DRAYTON	WEST DRAYTON	1 Year
ISIS CLOSE, RUISLIP	RUISLIP	1 Year
IVANHOE CLOSE, UXBRIDGE	UXBRIDGE	1 Year
IVEAGH CLOSE, NORTHWOOD	NORTHWOOD	1 Year
IVER LANE, UXBRIDGE	UXBRIDGE	1 Year
IVY CLOSE, EASTCOTE	EASTCOTE	1 Year
IVY HOUSE ROAD, ICKENHAM	ICKENHAM	1 Year
IVYBRIDGE CLOSE, UXBRIDGE	UXBRIDGE	1 Year
JACKETS LANE, NORTHWOOD	NORTHWOOD	1 Year
JACKS LANE, HAREFIELD	HAREFIELD	1 Year

JASMIN CLOSE, NORTHWOOD	NORTHWOOD	1 Year
JASMINE TERRACE, WEST DRAYTON	WEST DRAYTON	1 Year
JOEL STREET, NORTHWOOD	NORTHWOOD	1 Year
JOLLYS LANE, HAYES	HAYES	1 Year
JONSON CLOSE, HAYES	HAYES	1 Year
JUBILEE DRIVE, RUISLIP	RUISLIP	1 Year
JUDGE HEATH LANE, HAYES	HAYES	1 Year
JUNIPER WAY, HAYES	HAYES	1 Year
KADUNA CLOSE, EASTCOTE	EASTCOTE	1 Year
KEATS CLOSE, HAYES	HAYES	1 Year
KEATS WAY, WEST DRAYTON	WEST DRAYTON	1 Year
KEILDER CLOSE, UXBRIDGE	UXBRIDGE	1 Year
KEIR HARDIE WAY, HAYES	HAYES	1 Year
KEITH ROAD, HAYES	HAYES	1 Year
KELF GROVE, HAYES	HAYES	1 Year
KEMPS DRIVE, NORTHWOOD	NORTHWOOD	1 Year
KEMPTON CLOSE, ICKENHAM	ICKENHAM	1 Year
KENBURY CLOSE, ICKENHAM	ICKENHAM	1 Year
KENDAL CLOSE, HAYES	HAYES	1 Year
KENILWORTH GARDENS, HAYES	HAYES	1 Year
KENMORE CRESCENT, HAYES	HAYES	1 Year
KENNETT DRIVE, HAYES	HAYES	1 Year
KENT CLOSE, UXBRIDGE	UXBRIDGE	1 Year
KENT GARDENS, RUISLIP	RUISLIP	1 Year
KENTON WAY, HAYES	HAYES	1 Year
KENWOOD CLOSE, WEST DRAYTON	WEST DRAYTON	1 Year
KERSTIN CLOSE, HAYES	HAYES	1 Year
KEWFERRY ROAD, NORTHWOOD	NORTHWOOD	1 Year
KILN CLOSE, HAYES	HAYES	1 Year
KILN WAY, NORTHWOOD	NORTHWOOD	1 Year
KILPATRICK WAY, HAYES	HAYES	1 Year
KING EDWARDS ROAD, RUISLIP	RUISLIP	1 Year
KINGFISHER CLOSE, NORTHWOOD	NORTHWOOD	1 Year
KINGS CLOSE, NORTHWOOD	NORTHWOOD	1 Year
KINGS COLLEGE ROAD, RUISLIP	RUISLIP	1 Year
KINGS ROAD, UXBRIDGE	UXBRIDGE	1 Year
KINGS ROAD, WEST DRAYTON	WEST DRAYTON	1 Year
KINGSASH DRIVE, HAYES	HAYES	1 Year
KINGSEND, RUISLIP	RUISLIP	1 Year
KINGSHILL AVENUE, HAYES	HAYES	1 Year
KINGSTON AVENUE, WEST DRAYTON	WEST DRAYTON	1 Year
KINGSTON LANE, UXBRIDGE	UXBRIDGE	1 Year
KINGSTON LANE, WEST DRAYTON	WEST DRAYTON	1 Year
KINGSWAY, HAYES	HAYES	1 Year
KINGSWEAR ROAD, RUISLIP	RUISLIP	1 Year

KIRBY CLOSE, NORTHWOOD	NORTHWOOD	1 Year
KITTIWAKE WAY, HAYES	HAYES	1 Year
KNOLL CRESCENT, NORTHWOOD	NORTHWOOD	1 Year
KNOWLES CLOSE, WEST DRAYTON	WEST DRAYTON	1 Year
LABURNUM AVENUE, WEST DRAYTON	WEST DRAYTON	1 Year
LABURNUM GROVE, RUISLIP	RUISLIP	1 Year
LABURNUM ROAD, HAYES	HAYES	1 Year
LADYGATE LANE, RUISLIP	RUISLIP	1 Year
LAKESIDE CLOSE, RUISLIP	RUISLIP	1 Year
LANATA WALK, HAYES	HAYES	1 Year
LANCASTER ROAD, UXBRIDGE	UXBRIDGE	1 Year
LANCASTER WALK, HAYES	HAYES	1 Year
LANCRESSE CLOSE, UXBRIDGE	UXBRIDGE	1 Year
LANGDALE DRIVE, HAYES	HAYES	1 Year
LANGLEY AVENUE, RUISLIP	RUISLIP	1 Year
LANGLEY CRESCENT, HAYES	HAYES	1 Year
LANGTON GROVE, NORTHWOOD	NORTHWOOD	1 Year
LANGWORTH DRIVE, HAYES	HAYES	1 Year
LANNOCK ROAD, HAYES	HAYES	1 Year
LANSBURY DRIVE, HAYES	HAYES	1 Year
LANSDOWNE ROAD, UXBRIDGE	UXBRIDGE	1 Year
LAPPONUM WALK, HAYES	HAYES	1 Year
LAPWING WAY, HAYES	HAYES	1 Year
LARCH CRESCENT, HAYES	HAYES	1 Year
LARKSWOOD RISE, EASTCOTE	EASTCOTE	1 Year
LARNE ROAD, RUISLIP	RUISLIP	1 Year
LAUREL LANE, WEST DRAYTON	WEST DRAYTON	1 Year
LAVENDER RISE, WEST DRAYTON	WEST DRAYTON	1 Year
LAVENDER ROAD, UXBRIDGE	UXBRIDGE	1 Year
LAWN AVENUE, WEST DRAYTON	WEST DRAYTON	1 Year
LAWN CLOSE, RUISLIP	RUISLIP	1 Year
LAWN ROAD, UXBRIDGE	UXBRIDGE	1 Year
LAWRENCE DRIVE, ICKENHAM	ICKENHAM	1 Year
LAWRENCE ROAD, HAYES	HAYES	1 Year
LAWSON GARDENS, EASTCOTE	EASTCOTE	1 Year
LEA CRESCENT, RUISLIP	RUISLIP	1 Year
LEACROFT CLOSE, WEST DRAYTON	WEST DRAYTON	1 Year
LEAF CLOSE, NORTHWOOD	NORTHWOOD	1 Year
LEAHOLME WAYE, RUISLIP	RUISLIP	1 Year
LEAMINGTON PLACE, HAYES	HAYES	1 Year
LEES AVENUE, NORTHWOOD	NORTHWOOD	1 Year
LEES ROAD, UXBRIDGE	UXBRIDGE	1 Year
LEVEN WAY, HAYES	HAYES	1 Year
LEWIS CLOSE, HAREFIELD	HAREFIELD	1 Year
LEYBOURNE ROAD, UXBRIDGE	UXBRIDGE	1 Year

LEYS CLOSE, HAREFIELD	HAREFIELD	1 Year
LICHFIELD ROAD, NORTHWOOD	NORTHWOOD	1 Year
LILAC GARDENS, HAYES	HAYES	1 Year
LILAC PLACE, WEST DRAYTON	WEST DRAYTON	1 Year
LIME AVENUE, WEST DRAYTON	WEST DRAYTON	1 Year
LIME GROVE, RUISLIP	RUISLIP	1 Year
LIME GROVE, HAYES	HAYES	1 Year
LINCOLN ROAD, NORTHWOOD	NORTHWOOD	1 Year
LINDEN AVENUE, RUISLIP	RUISLIP	1 Year
LINDEN CLOSE, RUISLIP	RUISLIP	1 Year
LINGFIELD CLOSE, NORTHWOOD	NORTHWOOD	1 Year
LINKSWAY, NORTHWOOD	NORTHWOOD	1 Year
LINSLADE CLOSE, EASTCOTE	EASTCOTE	1 Year
LITTLE BENTY, WEST DRAYTON	WEST DRAYTON	1 Year
LITTLE ELMS, HAYES	HAYES	1 Year
LITTLE ROAD, HAYES	HAYES	1 Year
LITTLE STREAM CLOSE, NORTHWOOD	NORTHWOOD	1 Year
LOCHAN CLOSE, HAYES	HAYES	1 Year
LODGE CLOSE, UXBRIDGE	UXBRIDGE	1 Year
LODORE GREEN, ICKENHAM	ICKENHAM	1 Year
LONG DRIVE, RUISLIP	RUISLIP	1 Year
LONG LANE, UXBRIDGE	UXBRIDGE	1 Year
LONG LANE, ICKENHAM	ICKENHAM	1 Year
LONGFORD GARDENS, HAYES	HAYES	1 Year
LONGMEAD ROAD, HAYES	HAYES	1 Year
LONSDALE CLOSE, UXBRIDGE	UXBRIDGE	1 Year
LOTHIAN AVENUE, HAYES	HAYES	1 Year
LOVATT DRIVE, RUISLIP	RUISLIP	1 Year
LOVETT ROAD, HAREFIELD	HAREFIELD	1 Year
LOVIBONDS AVENUE, WEST DRAYTON	WEST DRAYTON	1 Year
LOWDELL CLOSE, WEST DRAYTON	WEST DRAYTON	1 Year
LOWLANDS ROAD, EASTCOTE	EASTCOTE	1 Year
LOWSWOOD CLOSE, NORTHWOOD	NORTHWOOD	1 Year
LULWORTH WAYE, HAYES	HAYES	1 Year
LUNDY DRIVE, HAYES	HAYES	1 Year
LUPIN CLOSE, WEST DRAYTON	WEST DRAYTON	1 Year
LYCH GATE WALK, HAYES	HAYES	1 Year
LYMINGTON DRIVE, RUISLIP	RUISLIP	1 Year
LYNCH CLOSE, UXBRIDGE	UXBRIDGE	1 Year
LYNDHURST AVENUE, NORTHWOOD	NORTHWOOD	1 Year
LYNEHAM WALK, EASTCOTE	EASTCOTE	1 Year
LYNHURST CRESCENT, UXBRIDGE	UXBRIDGE	1 Year
LYNHURST ROAD, UXBRIDGE	UXBRIDGE	1 Year
LYNMOUTH DRIVE, RUISLIP	RUISLIP	1 Year
LYNTON WALK, HAYES	HAYES	1 Year

LYNWOOD DRIVE, NORTHWOOD	NORTHWOOD	1 Year
LYSANDER ROAD, RUISLIP	RUISLIP	1 Year
MAGNOLIA STREET, WEST DRAYTON	WEST DRAYTON	1 Year
MAHLON AVENUE, RUISLIP	RUISLIP	1 Year
MALCOLM ROAD, ICKENHAM	ICKENHAM	1 Year
MALLARD WAY, NORTHWOOD	NORTHWOOD	1 Year
MALMESBURY CLOSE, EASTCOTE	EASTCOTE	1 Year
MALVERN CLOSE, ICKENHAM	ICKENHAM	1 Year
MALVERN ROAD, HAYES	HAYES	1 Year
MANDARIN WAY, HAYES	HAYES	1 Year
MANNINGTREE ROAD, RUISLIP	RUISLIP	1 Year
MANOR CLOSE, RUISLIP	RUISLIP	1 Year
MANOR COTTAGES, NORTHWOOD	NORTHWOOD	1 Year
MANOR GARDENS, RUISLIP	RUISLIP	1 Year
MANOR HOUSE DRIVE, NORTHWOOD	NORTHWOOD	1 Year
MANOR LANE, HAYES	HAYES	1 Year
MANOR ROAD, HAYES	HAYES	1 Year
MANOR ROAD, RUISLIP	RUISLIP	1 Year
MANOR WAY, RUISLIP	RUISLIP	1 Year
MANOR WAYE, UXBRIDGE	UXBRIDGE	1 Year
MANSE CLOSE, HAYES	HAYES	1 Year
MANSFIELD AVENUE, RUISLIP	RUISLIP	1 Year
MANSFIELD DRIVE, HAYES	HAYES	1 Year
MANTON CLOSE, HAYES	HAYES	1 Year
MAPLE AVENUE, WEST DRAYTON	WEST DRAYTON	1 Year
MAPLE CLOSE, RUISLIP	RUISLIP	1 Year
MAPLE CLOSE, HAYES	HAYES	1 Year
MAPLE PLACE, WEST DRAYTON	WEST DRAYTON	1 Year
MAPLE ROAD, HAYES	HAYES	1 Year
MARIAN CLOSE, HAYES	HAYES	1 Year
MARINA APPROACH, HAYES	HAYES	1 Year
MARLBOROUGH AVENUE, RUISLIP	RUISLIP	1 Year
MARLBOROUGH ROAD, UXBRIDGE	UXBRIDGE	1 Year
MARLOW GARDENS, HAYES	HAYES	1 Year
MARSHALL DRIVE, HAYES	HAYES	1 Year
MARSWORTH CLOSE, HAYES	HAYES	1 Year
MARVELL AVENUE, HAYES	HAYES	1 Year
MASEFIELD LANE, HAYES	HAYES	1 Year
MASSON AVENUE, RUISLIP	RUISLIP	1 Year
MAXWELL ROAD, NORTHWOOD	NORTHWOOD	1 Year
MAXWELL ROAD, WEST DRAYTON	WEST DRAYTON	1 Year
MAYBANK GARDENS, EASTCOTE	EASTCOTE	1 Year
MAYCOCK GROVE, NORTHWOOD	NORTHWOOD	1 Year
MAYCROFT, NORTHWOOD	NORTHWOOD	1 Year
MAYFIELD CLOSE, UXBRIDGE	UXBRIDGE	1 Year

MAYFLY CLOSE, EASTCOTE	EASTCOTE	1 Year
MAYGOODS CLOSE, UXBRIDGE	UXBRIDGE	1 Year
MAYGOODS GREEN, UXBRIDGE	UXBRIDGE	1 Year
MAYGOODS LANE, UXBRIDGE	UXBRIDGE	1 Year
MAYLANDS DRIVE, UXBRIDGE	UXBRIDGE	1 Year
MEAD ROAD, UXBRIDGE	UXBRIDGE	1 Year
MEAD WAY, RUISLIP	RUISLIP	1 Year
MEADWAY GARDENS, RUISLIP	RUISLIP	1 Year
MEADOW CLOSE, RUISLIP	RUISLIP	1 Year
MEADOW VIEW ROAD, HAYES	HAYES	1 Year
MEADOW WAY, RUISLIP	RUISLIP	1 Year
MEADOWLEA CLOSE, WEST DRAYTON	WEST DRAYTON	1 Year
MELBOURNE CLOSE, ICKENHAM	ICKENHAM	1 Year
MELINA CLOSE, HAYES	HAYES	1 Year
MELLOW LANE EAST, HAYES	HAYES	1 Year
MELLOW LANE WEST, UXBRIDGE	UXBRIDGE	1 Year
MELROSE CLOSE, HAYES	HAYES	1 Year
MELTHORNE DRIVE, RUISLIP	RUISLIP	1 Year
MELTON CLOSE, RUISLIP	RUISLIP	1 Year
MELVILLE CLOSE, ICKENHAM	ICKENHAM	1 Year
MENDIP CLOSE, HAYES	HAYES	1 Year
MERLE AVENUE, HAREFIELD	HAREFIELD	1 Year
MERROWS CLOSE, NORTHWOOD	NORTHWOOD	1 Year
MERRYFIELDS, UXBRIDGE	UXBRIDGE	1 Year
MERTON AVENUE, UXBRIDGE	UXBRIDGE	1 Year
MERTON WAY, UXBRIDGE	UXBRIDGE	1 Year
MEZEN CLOSE, NORTHWOOD	NORTHWOOD	1 Year
MICAWBER AVENUE, UXBRIDGE	UXBRIDGE	1 Year
MIDCROFT, RUISLIP	RUISLIP	1 Year
MIDDLE WAY, HAYES	HAYES	1 Year
MIDDLETON DRIVE, EASTCOTE	EASTCOTE	1 Year
MIDDLETON ROAD, HAYES	HAYES	1 Year
MIDHURST GARDENS, UXBRIDGE	UXBRIDGE	1 Year
MILBURN DRIVE, WEST DRAYTON	WEST DRAYTON	1 Year
MILDRED AVENUE, HAYES	HAYES	1 Year
MILL AVENUE, UXBRIDGE	UXBRIDGE	1 Year
MILL CLOSE, WEST DRAYTON	WEST DRAYTON	1 Year
MILL ROAD, WEST DRAYTON	WEST DRAYTON	1 Year
MILLS CLOSE, UXBRIDGE	UXBRIDGE	1 Year
MILNE WAY, HAREFIELD	HAREFIELD	1 Year
MILTON CLOSE, HAYES	HAYES	1 Year
MILTON COURT, ICKENHAM	ICKENHAM	1 Year
MILTON ROAD, ICKENHAM	ICKENHAM	1 Year
MILTON WAY, WEST DRAYTON	WEST DRAYTON	1 Year
MILVERTON DRIVE, ICKENHAM	ICKENHAM	1 Year

MIMOSA ROAD, HAYES	HAYES	1 Year
MINET DRIVE, HAYES	HAYES	1 Year
MINET GARDENS, HAYES	HAYES	1 Year
MINTERNE WAYE, HAYES	HAYES	1 Year
MISBOURNE ROAD, UXBRIDGE	UXBRIDGE	1 Year
MOAT DRIVE, RUISLIP	RUISLIP	1 Year
MONARCHS WAY, RUISLIP	RUISLIP	1 Year
MONDIAL WAY, HEATHROW	HEATHROW	1 Year
MONEY LANE, WEST DRAYTON	WEST DRAYTON	1 Year
MONKS CLOSE, RUISLIP	RUISLIP	1 Year
MONKS WAY, WEST DRAYTON	WEST DRAYTON	1 Year
MONMOUTH ROAD, HAYES	HAYES	1 Year
MONTAGUE ROAD, UXBRIDGE	UXBRIDGE	1 Year
MONTCALM CLOSE, HAYES	HAYES	1 Year
MONTPELIER CLOSE, UXBRIDGE	UXBRIDGE	1 Year
MOOR LANE, WEST DRAYTON	WEST DRAYTON	1 Year
MOOR PARK ROAD, NORTHWOOD	NORTHWOOD	1 Year
MOORCROFT LANE, UXBRIDGE	UXBRIDGE	1 Year
MOORFIELD ROAD, UXBRIDGE	UXBRIDGE	1 Year
MOORHALL ROAD, HAREFIELD	HAREFIELD	1 Year
MOORLAND ROAD, WEST DRAYTON	WEST DRAYTON	1 Year
MORAY AVENUE, HAYES	HAYES	1 Year
MORELLO AVENUE, UXBRIDGE	UXBRIDGE	1 Year
MORFORD CLOSE, RUISLIP	RUISLIP	1 Year
MORFORD WAY, RUISLIP	RUISLIP	1 Year
MORGAN CLOSE, NORTHWOOD	NORTHWOOD	1 Year
MORGANS LANE, HAYES	HAYES	1 Year
MORLEY CRESCENT, RUISLIP	RUISLIP	1 Year
MORRISON ROAD, HAYES	HAYES	1 Year
MORSE CLOSE, HAREFIELD	HAREFIELD	1 Year
MOSENDEW CLOSE, HAREFIELD	HAREFIELD	1 Year
MOSTON CLOSE, HAYES	HAYES	1 Year
MOUNT PARK ROAD, EASTCOTE	EASTCOTE	1 Year
MOUNT PLEASANT, HAREFIELD	HAREFIELD	1 Year
MOUNT PLEASANT, RUISLIP	RUISLIP	1 Year
MOUNT ROAD, HAYES	HAYES	1 Year
MOUNT VIEW, NORTHWOOD	NORTHWOOD	1 Year
MULBERRY CRESCENT, WEST DRAYTON	WEST DRAYTON	1 Year
MULBERRY PARADE, WEST DRAYTON	WEST DRAYTON	1 Year
MURRAY ROAD, NORTHWOOD	NORTHWOOD	1 Year
MYDDLETON ROAD, UXBRIDGE	UXBRIDGE	1 Year
MYRTLE AVENUE, RUISLIP	RUISLIP	1 Year
MYRTLE CLOSE, UXBRIDGE	UXBRIDGE	1 Year
MYRTLE CLOSE, WEST DRAYTON	WEST DRAYTON	1 Year
MYRTLESIDE CLOSE, NORTHWOOD	NORTHWOOD	1 Year

NAIRN ROAD, RUISLIP	RUISLIP	1 Year
NAPIER CLOSE, WEST DRAYTON	WEST DRAYTON	1 Year
NAPTON CLOSE, HAYES	HAYES	1 Year
NARBOROUGH CLOSE, ICKENHAM	ICKENHAM	1 Year
NEAL CLOSE, NORTHWOOD	NORTHWOOD	1 Year
NEELA CLOSE, ICKENHAM	ICKENHAM	1 Year
NELLGROVE ROAD, UXBRIDGE	UXBRIDGE	1 Year
NELSON CLOSE, UXBRIDGE	UXBRIDGE	1 Year
NELSON LANE, UXBRIDGE	UXBRIDGE	1 Year
NELSON ROAD, UXBRIDGE	UXBRIDGE	1 Year
NESTLES AVENUE, HAYES	HAYES	1 Year
NETTLETON ROAD, ICKENHAM	ICKENHAM	1 Year
NEWCOURT, UXBRIDGE	UXBRIDGE	1 Year
NEW FARM LANE, NORTHWOOD	NORTHWOOD	1 Year
NEW GARDEN DRIVE, WEST DRAYTON	WEST DRAYTON	1 Year
NEW PEACHEY LANE, UXBRIDGE	UXBRIDGE	1 Year
NEW ROAD, HAYES	HAYES	1 Year
NEW ROAD, UXBRIDGE	UXBRIDGE	1 Year
NEW WINDSOR STREET, UXBRIDGE	UXBRIDGE	1 Year
NEWCOMBE RISE, WEST DRAYTON	WEST DRAYTON	1 Year
NEWCROFT CLOSE, UXBRIDGE	UXBRIDGE	1 Year
NEWDIGATE GREEN, HAREFIELD	HAREFIELD	1 Year
NEWDIGATE ROAD, HAREFIELD	HAREFIELD	1 Year
NEWDIGATE ROAD EAST, HAREFIELD	HAREFIELD	1 Year
NEWHAVEN CLOSE, HAYES	HAYES	1 Year
NEWLYN CLOSE, UXBRIDGE	UXBRIDGE	1 Year
NEWMAN ROAD, HAYES	HAYES	1 Year
NEWNHAM AVENUE, RUISLIP	RUISLIP	1 Year
NEWPORT ROAD, HAYES	HAYES	1 Year
NICHOLAS WAY, NORTHWOOD	NORTHWOOD	1 Year
NICHOLLS AVENUE, UXBRIDGE	UXBRIDGE	1 Year
NIELD ROAD, HAYES	HAYES	1 Year
NIGHTINGALE CLOSE, EASTCOTE	EASTCOTE	1 Year
NINE ELMS AVENUE, UXBRIDGE	UXBRIDGE	1 Year
NINE ELMS CLOSE, UXBRIDGE	UXBRIDGE	1 Year
NINTH AVENUE, HAYES	HAYES	1 Year
NITHSDALE GROVE, ICKENHAM	ICKENHAM	1 Year
NOBEL DRIVE, HEATHROW	HEATHROW	1 Year
NORCOTT CLOSE, HAYES	HAYES	1 Year
NORFOLK ROAD, UXBRIDGE	UXBRIDGE	1 Year
NORMANDY DRIVE, HAYES	HAYES	1 Year
NORMANS CLOSE, UXBRIDGE	UXBRIDGE	1 Year
NORTH AVENUE, HAYES	HAYES	1 Year
NORTH COMMON ROAD, UXBRIDGE	UXBRIDGE	1 Year
NORTH DRIVE, RUISLIP	RUISLIP	1 Year

NORTH HYDE GARDENS, HAYES	HAYES	1 Year
NORTH HYDE ROAD, HAYES	HAYES	1 Year
NORTH ROAD, HAYES	HAYES	1 Year
NORTH ROAD, WEST DRAYTON	WEST DRAYTON	1 Year
NORTH VIEW, EASTCOTE	EASTCOTE	1 Year
NORTH WAY, UXBRIDGE	UXBRIDGE	1 Year
NORTHBROOK DRIVE, NORTHWOOD	NORTHWOOD	1 Year
NORTHDOWN CLOSE, RUISLIP	RUISLIP	1 Year
NORTHFIELD CLOSE, HAYES	HAYES	1 Year
NORTHFIELD PARK, HAYES	HAYES	1 Year
NORTHGATE, NORTHWOOD	NORTHWOOD	1 Year
NORTHOLT AVENUE, RUISLIP	RUISLIP	1 Year
NORTHWOOD ROAD, HAREFIELD	HAREFIELD	1 Year
NORTHWOOD WAY, HAREFIELD	HAREFIELD	1 Year
NORTHWOOD WAY, NORTHWOOD	NORTHWOOD	1 Year
NORTON ROAD, UXBRIDGE	UXBRIDGE	1 Year
NORWICH ROAD, NORTHWOOD	NORTHWOOD	1 Year
NORWOOD GARDENS, HAYES	HAYES	1 Year
NURSERY WAYE, UXBRIDGE	UXBRIDGE	1 Year
OAK AVENUE, ICKENHAM	ICKENHAM	1 Year
OAK AVENUE, WEST DRAYTON	WEST DRAYTON	1 Year
OAK GLADE, NORTHWOOD	NORTHWOOD	1 Year
OAK GROVE, RUISLIP	RUISLIP	1 Year
OAKDALE AVENUE, NORTHWOOD	NORTHWOOD	1 Year
OAKDENE ROAD, UXBRIDGE	UXBRIDGE	1 Year
OAKFIELD CLOSE, RUISLIP	RUISLIP	1 Year
OAKINGTON AVENUE, HAYES	HAYES	1 Year
OAKLANDS GATE, NORTHWOOD	NORTHWOOD	1 Year
OAKLEIGH ROAD, UXBRIDGE	UXBRIDGE	1 Year
OAKWOOD ROAD, NORTHWOOD	NORTHWOOD	1 Year
OLD FARM ROAD, WEST DRAYTON	WEST DRAYTON	1 Year
OLD HATCH MANOR, RUISLIP	RUISLIP	1 Year
OLD MILL LANE, UXBRIDGE	UXBRIDGE	1 Year
OLD ORCHARD CLOSE, UXBRIDGE	UXBRIDGE	1 Year
OLD STATION ROAD, HAYES	HAYES	1 Year
OLD STOCKLEY ROAD, WEST DRAYTON	WEST DRAYTON	1 Year
ORCHARD CLOSE, RUISLIP	RUISLIP	1 Year
ORCHARD DRIVE, UXBRIDGE	UXBRIDGE	1 Year
ORCHARD ROAD, HAYES	HAYES	1 Year
ORCHARD VIEW, UXBRIDGE	UXBRIDGE	1 Year
ORCHARD WAYE, UXBRIDGE	UXBRIDGE	1 Year
ORWELL CLOSE, HAYES	HAYES	1 Year
OSBORN ROAD, UXBRIDGE	UXBRIDGE	1 Year
OSPREY CLOSE, WEST DRAYTON	WEST DRAYTON	1 Year
OTTERFIELD ROAD, WEST DRAYTON	WEST DRAYTON	1 Year

OWEN CLOSE, HAYES	HAYES	1 Year
OWEN ROAD, HAYES	HAYES	1 Year
OXFORD AVENUE, HAYES	HAYES	1 Year
OXFORD DRIVE, RUISLIP	RUISLIP	1 Year
OXFORD ROAD, UXBRIDGE	UXBRIDGE	1 Year
PACKET BOAT LANE, UXBRIDGE	UXBRIDGE	1 Year
PADCROFT ROAD, WEST DRAYTON	WEST DRAYTON	1 Year
PADDINGTON CLOSE, HAYES	HAYES	1 Year
PADDOCK ROAD, RUISLIP	RUISLIP	1 Year
PAGES LANE, UXBRIDGE	UXBRIDGE	1 Year
PAGET ROAD, UXBRIDGE	UXBRIDGE	1 Year
PAIGNTON ROAD, RUISLIP	RUISLIP	1 Year
PALACE ROAD, RUISLIP	RUISLIP	1 Year
PAMELA GARDENS, EASTCOTE	EASTCOTE	1 Year
PARK AVENUE, RUISLIP	RUISLIP	1 Year
PARK LANE, HAREFIELD	HAREFIELD	1 Year
PARK LANE, HAYES	HAYES	1 Year
PARK ROAD, HAYES	HAYES	1 Year
PARK ROAD, UXBRIDGE	UXBRIDGE	1 Year
PARK VIEW ROAD, UXBRIDGE	UXBRIDGE	1 Year
PARK WAY, RUISLIP	RUISLIP	1 Year
PARKFIELD AVENUE, UXBRIDGE	UXBRIDGE	1 Year
PARKFIELD CRESCENT, RUISLIP	RUISLIP	1 Year
PARKFIELD ROAD, ICKENHAM	ICKENHAM	1 Year
PARKWAY, UXBRIDGE	UXBRIDGE	1 Year
PARSONAGE CLOSE, HAYES	HAYES	1 Year
PASADENA CLOSE, HAYES	HAYES	1 Year
PASTURES MEAD, UXBRIDGE	UXBRIDGE	1 Year
PAVILION WAY, RUISLIP	RUISLIP	1 Year
PEACH TREE AVENUE, WEST DRAYTON	WEST DRAYTON	1 Year
PEACHEY CLOSE, UXBRIDGE	UXBRIDGE	1 Year
PEACHEY LANE, UXBRIDGE	UXBRIDGE	1 Year
PEAR TREE AVENUE, WEST DRAYTON	WEST DRAYTON	1 Year
PEEL WAY, UXBRIDGE	UXBRIDGE	1 Year
PEERLESS DRIVE, HAREFIELD	HAREFIELD	1 Year
PEMBROKE ROAD, RUISLIP	RUISLIP	1 Year
PEMBROKE WAY, HAYES	HAYES	1 Year
PEMERICH CLOSE, HAYES	HAYES	1 Year
PENDELL AVENUE, HAYES	HAYES	1 Year
PENDULA DRIVE, HAYES	HAYES	1 Year
PENN CLOSE, UXBRIDGE	UXBRIDGE	1 Year
PENNINE WAY, HAYES	HAYES	1 Year
PENRITH CLOSE, UXBRIDGE	UXBRIDGE	1 Year
PENTLAND WAY, ICKENHAM	ICKENHAM	1 Year
PENZANCE CLOSE, HAREFIELD	HAREFIELD	1 Year

PEPLOW CLOSE, WEST DRAYTON	WEST DRAYTON	1 Year
PEPYS CLOSE, ICKENHAM	ICKENHAM	1 Year
PERCY BUSH ROAD, WEST DRAYTON	WEST DRAYTON	1 Year
PERCY GARDENS, HAYES	HAYES	1 Year
PERRY CLOSE, UXBRIDGE	UXBRIDGE	1 Year
PERTH AVENUE, HAYES	HAYES	1 Year
PETWORTH GARDENS, UXBRIDGE	UXBRIDGE	1 Year
PHELPS WAY, HAYES	HAYES	1 Year
PHILPOTS CLOSE, WEST DRAYTON	WEST DRAYTON	1 Year
PIELD HEATH AVENUE, UXBRIDGE	UXBRIDGE	1 Year
PIELD HEATH ROAD, UXBRIDGE	UXBRIDGE	1 Year
PIKES END, EASTCOTE	EASTCOTE	1 Year
PIKESTONE CLOSE, HAYES	HAYES	1 Year
PINE GARDENS, RUISLIP	RUISLIP	1 Year
PINE PLACE, HAYES	HAYES	1 Year
PINE TREES DRIVE, ICKENHAM	ICKENHAM	1 Year
PINES CLOSE, NORTHWOOD	NORTHWOOD	1 Year
PINEWOOD AVENUE, UXBRIDGE	UXBRIDGE	1 Year
PINGLESTONE CLOSE, WEST DRAYTON	WEST DRAYTON	1 Year
PINKWELL AVENUE, HAYES	HAYES	1 Year
PINKWELL LANE, HAYES	HAYES	1 Year
PINN CLOSE, UXBRIDGE	UXBRIDGE	1 Year
PINN WAY, RUISLIP	RUISLIP	1 Year
PINNER ROAD, NORTHWOOD	NORTHWOOD	1 Year
PINTAIL WAY, HAYES	HAYES	1 Year
PIPPINS CLOSE, WEST DRAYTON	WEST DRAYTON	1 Year
PLOUGH FARM CLOSE, RUISLIP	RUISLIP	1 Year
PLOVER WAY, HAYES	HAYES	1 Year
POCOCK AVENUE, WEST DRAYTON	WEST DRAYTON	1 Year
POLE HILL ROAD, UXBRIDGE	UXBRIDGE	1 Year
POND CLOSE, HAREFIELD	HAREFIELD	1 Year
POND GREEN, RUISLIP	RUISLIP	1 Year
PONDSIDE CLOSE, HAYES	HAYES	1 Year
POOLE CLOSE, RUISLIP	RUISLIP	1 Year
POOLE WAY, HAYES	HAYES	1 Year
POPLAR AVENUE, WEST DRAYTON	WEST DRAYTON	1 Year
POPLAR PLACE, HAYES	HAYES	1 Year
POPLARS CLOSE, RUISLIP	RUISLIP	1 Year
PORTERS WAY, WEST DRAYTON	WEST DRAYTON	1 Year
PORTLAND ROAD, HAYES	HAYES	1 Year
PORTMAN GARDENS, UXBRIDGE	UXBRIDGE	1 Year
POTTER STREET, NORTHWOOD	NORTHWOOD	1 Year
POTTER STREET HILL, NORTHWOOD	NORTHWOOD	1 Year
PRECINCT ROAD, HAYES	HAYES	1 Year
PRESS ROAD, UXBRIDGE	UXBRIDGE	1 Year

PRIMROSE GARDENS, RUISLIP	RUISLIP	1 Year
PRINCES PARK AVENUE, HAYES	HAYES	1 Year
PRINCES PARK CIRCLE, HAYES	HAYES	1 Year
PRINCES PARK CLOSE, HAYES	HAYES	1 Year
PRINCES PARK LANE, HAYES	HAYES	1 Year
PRINCES PARK PARADE, HAYES	HAYES	1 Year
PRINCES WAY, RUISLIP	RUISLIP	1 Year
PRINCESS LANE, RUISLIP	RUISLIP	1 Year
PRINTING HOUSE LANE, HAYES	HAYES	1 Year
PRIORS GARDENS, RUISLIP	RUISLIP	1 Year
PRIORY AVENUE, HAREFIELD	HAREFIELD	1 Year
PRIORY CLOSE, HAREFIELD	HAREFIELD	1 Year
PRIORY CLOSE, HAYES	HAYES	1 Year
PRIORY CLOSE, RUISLIP	RUISLIP	1 Year
PRIORY GARDENS, HAREFIELD	HAREFIELD	1 Year
PRIORY WAY, WEST DRAYTON	WEST DRAYTON	1 Year
PROSPECT CLOSE, RUISLIP	RUISLIP	1 Year
PROVIDENCE LANE, HAYES	HAYES	1 Year
PROVIDENCE ROAD, WEST DRAYTON	WEST DRAYTON	1 Year
PUMP LANE, HAYES	HAYES	1 Year
PYNCHESTER CLOSE, ICKENHAM	ICKENHAM	1 Year
QUANTOCK CLOSE, HAYES	HAYES	1 Year
QUEBEC ROAD, HAYES	HAYES	1 Year
QUEENS ROAD, HAYES	HAYES	1 Year
QUEENS ROAD, UXBRIDGE	UXBRIDGE	1 Year
QUEENS ROAD, WEST DRAYTON	WEST DRAYTON	1 Year
QUEENS WALK, RUISLIP	RUISLIP	1 Year
RABOURNMEAD DRIVE, RUISLIP	RUISLIP	1 Year
RADNOR GROVE, UXBRIDGE	UXBRIDGE	1 Year
RAEBURN ROAD, HAYES	HAYES	1 Year
RAISINS HILL, EASTCOTE	EASTCOTE	1 Year
RALEIGH AVENUE, HAYES	HAYES	1 Year
RALEIGH CLOSE, RUISLIP	RUISLIP	1 Year
RAMULIS DRIVE, HAYES	HAYES	1 Year
RATCLIFFE CLOSE, UXBRIDGE	UXBRIDGE	1 Year
RAVENS COURT CLOSE, RUISLIP	RUISLIP	1 Year
RAVENSWOOD PARK, NORTHWOOD	NORTHWOOD	1 Year
RAYNTON CLOSE, HAYES	HAYES	1 Year
RAYNTON DRIVE, HAYES	HAYES	1 Year
RAYWOOD CLOSE, HAYES	HAYES	1 Year
RECTORY ROAD, HAYES	HAYES	1 Year
RECTORY WAY, ICKENHAM	ICKENHAM	1 Year
REDFERN CLOSE, UXBRIDGE	UXBRIDGE	1 Year
REDFORD WAY, UXBRIDGE	UXBRIDGE	1 Year
REDMEAD ROAD, HAYES	HAYES	1 Year

REDWOOD CLOSE, UXBRIDGE	UXBRIDGE	1 Year
REGENCY DRIVE, RUISLIP	RUISLIP	1 Year
REGENT AVENUE, UXBRIDGE	UXBRIDGE	1 Year
REGENTS CLOSE, HAYES	HAYES	1 Year
REGINALD ROAD, NORTHWOOD	NORTHWOOD	1 Year
REID CLOSE, EASTCOTE	EASTCOTE	1 Year
REPENS WAY, HAYES	HAYES	1 Year
REPTON AVENUE, HAYES	HAYES	1 Year
RESERVOIR ROAD, RUISLIP	RUISLIP	1 Year
REYNOLDS ROAD, HAYES	HAYES	1 Year
RICHARDS CLOSE, HAYES	HAYES	1 Year
RICHARDS CLOSE, UXBRIDGE	UXBRIDGE	1 Year
RICHMOND AVENUE, UXBRIDGE	UXBRIDGE	1 Year
RICKARD CLOSE, WEST DRAYTON	WEST DRAYTON	1 Year
RICKMANSWORTH ROAD, HAREFIELD	HAREFIELD	1 Year
RICKMANSWORTH ROAD, NORTHWOOD	NORTHWOOD	1 Year
RIGBY LANE, HAYES	HAYES	1 Year
RISING HILL CLOSE, NORTHWOOD	NORTHWOOD	1 Year
RIVER CLOSE, RUISLIP	RUISLIP	1 Year
RIVERSIDE WAY, UXBRIDGE	UXBRIDGE	1 Year
ROBARTS CLOSE, EASTCOTE	EASTCOTE	1 Year
ROBERTS CLOSE, WEST DRAYTON	WEST DRAYTON	1 Year
ROBINA CLOSE, NORTHWOOD	NORTHWOOD	1 Year
ROBINS CLOSE, UXBRIDGE	UXBRIDGE	1 Year
ROBINWOOD GROVE, UXBRIDGE	UXBRIDGE	1 Year
ROCHESTER ROAD, NORTHWOOD	NORTHWOOD	1 Year
ROCKINGHAM CLOSE, UXBRIDGE	UXBRIDGE	1 Year
ROCKINGHAM PARADE, UXBRIDGE	UXBRIDGE	1 Year
ROCKINGHAM ROAD, UXBRIDGE	UXBRIDGE	1 Year
RODMELL CLOSE, HAYES	HAYES	1 Year
RODNEY GARDENS, EASTCOTE	EASTCOTE	1 Year
ROFANT ROAD, NORTHWOOD	NORTHWOOD	1 Year
ROGERS RUFF, NORTHWOOD	NORTHWOOD	1 Year
ROKER PARK AVENUE, ICKENHAM	ICKENHAM	1 Year
ROMAN CLOSE, HAREFIELD	HAREFIELD	1 Year
ROMNEY ROAD, HAYES	HAYES	1 Year
ROSEARY CLOSE, WEST DRAYTON	WEST DRAYTON	1 Year
ROSEBURY VALE, RUISLIP	RUISLIP	1 Year
ROSEDALE AVENUE, HAYES	HAYES	1 Year
ROSEMARY CLOSE, UXBRIDGE	UXBRIDGE	1 Year
ROSEVILLE ROAD, HAYES	HAYES	1 Year
ROSS CLOSE, HAYES	HAYES	1 Year
ROSSLYN CLOSE, HAYES	HAYES	1 Year
ROSTREVOR GARDENS, HAYES	HAYES	1 Year
ROUNDWAYS, RUISLIP	RUISLIP	1 Year

ROUNDWOOD CLOSE, RUISLIP	RUISLIP	1 Year
ROWAN PLACE, HAYES	HAYES	1 Year
ROWAN ROAD, WEST DRAYTON	WEST DRAYTON	1 Year
ROWLHEYS PLACE, WEST DRAYTON	WEST DRAYTON	1 Year
ROXBURN WAY, RUISLIP	RUISLIP	1 Year
ROY ROAD, NORTHWOOD	NORTHWOOD	1 Year
ROYAL CRESCENT, RUISLIP	RUISLIP	1 Year
ROYAL LANE, UXBRIDGE	UXBRIDGE	1 Year
RUFUS CLOSE, RUISLIP	RUISLIP	1 Year
RUSHDENE ROAD, EASTCOTE	EASTCOTE	1 Year
RUSHES MEAD, UXBRIDGE	UXBRIDGE	1 Year
RUSHMOOR CLOSE, EASTCOTE	EASTCOTE	1 Year
RUSSELL CLOSE, RUISLIP	RUISLIP	1 Year
RUSSELL GARDENS, WEST DRAYTON	WEST DRAYTON	1 Year
RUSSET CLOSE, UXBRIDGE	UXBRIDGE	1 Year
RUTLAND ROAD, HAYES	HAYES	1 Year
RUTTERS CLOSE, WEST DRAYTON	WEST DRAYTON	1 Year
RYAN CLOSE, RUISLIP	RUISLIP	1 Year
RYDAL WAY, RUISLIP	RUISLIP	1 Year
RYEFIELD AVENUE, UXBRIDGE	UXBRIDGE	1 Year
RYEFIELD CRESCENT, NORTHWOOD	NORTHWOOD	1 Year
RYELAND CLOSE, WEST DRAYTON	WEST DRAYTON	1 Year
SALCOMBE WAY, RUISLIP	RUISLIP	1 Year
SALCOMBE WAY, HAYES	HAYES	1 Year
SALISBURY ROAD, EASTCOTE	EASTCOTE	1 Year
SALT HILL CLOSE, UXBRIDGE	UXBRIDGE	1 Year
SANCTUARY CLOSE, HAREFIELD	HAREFIELD	1 Year
SANDERSON ROAD, UXBRIDGE	UXBRIDGE	1 Year
SANDOW CRESCENT, HAYES	HAYES	1 Year
SANDY LODGE WAY, NORTHWOOD	NORTHWOOD	1 Year
SARGEANT CLOSE, UXBRIDGE	UXBRIDGE	1 Year
SAUNTON AVENUE, HAYES	HAYES	1 Year
SAVOY AVENUE, HAYES	HAYES	1 Year
SAVOY CLOSE, HAREFIELD	HAREFIELD	1 Year
SAWBILL CLOSE, HAYES	HAYES	1 Year
SAXON CLOSE, UXBRIDGE	UXBRIDGE	1 Year
SAXONY PARADE, HAYES	HAYES	1 Year
SCHOOL ROAD, WEST DRAYTON	WEST DRAYTON	1 Year
SCOTT CLOSE, WEST DRAYTON	WEST DRAYTON	1 Year
SEAFORD CLOSE, RUISLIP	RUISLIP	1 Year
SEATON GARDENS, RUISLIP	RUISLIP	1 Year
SEATON ROAD, HAYES	HAYES	1 Year
SECOND AVENUE, HAYES	HAYES	1 Year
SEDGWICK AVENUE, UXBRIDGE	UXBRIDGE	1 Year
SEDLEY GROVE, HAREFIELD	HAREFIELD	1 Year

SEFTON WAY, UXBRIDGE	UXBRIDGE	1 Year
SELAN GARDENS, HAYES	HAYES	1 Year
SELBY CHASE, RUISLIP	RUISLIP	1 Year
SELWAY CLOSE, EASTCOTE	EASTCOTE	1 Year
SEVENTH AVENUE, HAYES	HAYES	1 Year
SEYMOUR GARDENS, RUISLIP	RUISLIP	1 Year
SHAFTESBURY WAYE, HAYES	HAYES	1 Year
SHAKESPEARE AVENUE, HAYES	HAYES	1 Year
SHALDON DRIVE, RUISLIP	RUISLIP	1 Year
SHARPS LANE, RUISLIP	RUISLIP	1 Year
SHARPNESS CLOSE, HAYES	HAYES	1 Year
SHEARWATER WAY, HAYES	HAYES	1 Year
SHEFTON RISE, NORTHWOOD	NORTHWOOD	1 Year
SHELLEY CLOSE, HAYES	HAYES	1 Year
SHENLEY AVENUE, RUISLIP	RUISLIP	1 Year
SHEPISTON LANE, HAYES	HAYES	1 Year
SHERBORNE CLOSE, HAYES	HAYES	1 Year
SHERIDAN CLOSE, UXBRIDGE	UXBRIDGE	1 Year
SHERWOOD AVENUE, HAYES	HAYES	1 Year
SHERWOOD AVENUE, RUISLIP	RUISLIP	1 Year
SHIPTON ROAD, ICKENHAM	ICKENHAM	1 Year
SHOREDICHE CLOSE, ICKENHAM	ICKENHAM	1 Year
SHORTLANDS, HAYES	HAYES	1 Year
SHOWERS WAY, HAYES	HAYES	1 Year
SHRUBS ROAD, HAREFIELD	HAREFIELD	1 Year
SIDMOUTH DRIVE, RUISLIP	RUISLIP	1 Year
SILVERBIRCH CLOSE, ICKENHAM	ICKENHAM	1 Year
SILVERDALE GARDENS, HAYES	HAYES	1 Year
SILVERDALE ROAD, HAYES	HAYES	1 Year
SILVERWOOD CLOSE, NORTHWOOD	NORTHWOOD	1 Year
SIPSON CLOSE, WEST DRAYTON	WEST DRAYTON	1 Year
SIPSON LANE, HAYES	HAYES	1 Year
SIPSON ROAD, WEST DRAYTON	WEST DRAYTON	1 Year
SIPSON WAY, WEST DRAYTON	WEST DRAYTON	1 Year
SIXTH AVENUE, HAYES	HAYES	1 Year
SKIPTON DRIVE, HAYES	HAYES	1 Year
SKYPORT DRIVE, WEST DRAYTON	WEST DRAYTON	1 Year
SNOWDEN AVENUE, UXBRIDGE	UXBRIDGE	1 Year
SNOWDON CRESCENT, HAYES	HAYES	1 Year
SOMERFORD CLOSE, EASTCOTE	EASTCOTE	1 Year
SOUTH CLOSE, WEST DRAYTON	WEST DRAYTON	1 Year
SOUTH COMMON ROAD, UXBRIDGE	UXBRIDGE	1 Year
SOUTH DRIVE, RUISLIP	RUISLIP	1 Year
SOUTH ROAD, WEST DRAYTON	WEST DRAYTON	1 Year
SOUTH WALK, HAYES	HAYES	1 Year

SOUTHBOURNE GARDENS, RUISLIP	RUISLIP	1 Year
SOUTHCOTE RISE, RUISLIP	RUISLIP	1 Year
SOUTHFIELD CLOSE, UXBRIDGE	UXBRIDGE	1 Year
SOUTHILL LANE, EASTCOTE	EASTCOTE	1 Year
SOUTHPARK WAY, RUISLIP	RUISLIP	1 Year
SOVEREIGN CLOSE, RUISLIP	RUISLIP	1 Year
SPENCER AVENUE, HAYES	HAYES	1 Year
SPENCER CLOSE, UXBRIDGE	UXBRIDGE	1 Year
SPINNEY CLOSE, WEST DRAYTON	WEST DRAYTON	1 Year
SPOONBILL WAY, HAYES	HAYES	1 Year
SPOUT LANE NORTH, HEATHROW	HEATHROW	1 Year
SPRING CLOSE, HAREFIELD	HAREFIELD	1 Year
SPRINGFIELD GARDENS, RUISLIP	RUISLIP	1 Year
SPRINGFIELD ROAD, HAYES	HAYES	1 Year
SPRINGWOOD CLOSE, HAREFIELD	HAREFIELD	1 Year
SQUIRRELS CLOSE, UXBRIDGE	UXBRIDGE	1 Year
ST ANDREWS CLOSE, RUISLIP	RUISLIP	1 Year
ST ANNE'S ROAD, HAREFIELD	HAREFIELD	1 Year
ST ANSELMS ROAD, HAYES	HAYES	1 Year
ST CATHERINES ROAD, RUISLIP	RUISLIP	1 Year
ST CHRISTOPHER ROAD, UXBRIDGE	UXBRIDGE	1 Year
ST CHRISTOPHERS DRIVE, HAYES	HAYES	1 Year
ST CLEMENT CLOSE, UXBRIDGE	UXBRIDGE	1 Year
ST DAVID CLOSE, UXBRIDGE	UXBRIDGE	1 Year
ST DUNSTANS CLOSE, HAYES	HAYES	1 Year
ST GEORGE'S DRIVE, ICKENHAM	ICKENHAM	1 Year
ST GILES AVENUE, ICKENHAM	ICKENHAM	1 Year
ST GREGORY CLOSE, RUISLIP	RUISLIP	1 Year
ST HELEN CLOSE, UXBRIDGE	UXBRIDGE	1 Year
ST JAMES' CLOSE, RUISLIP	RUISLIP	1 Year
ST JEROMES GROVE, HAYES	HAYES	1 Year
ST JOHN'S CLOSE, UXBRIDGE	UXBRIDGE	1 Year
ST JOHN'S ROAD, UXBRIDGE	UXBRIDGE	1 Year
ST LAURENCE CLOSE, UXBRIDGE	UXBRIDGE	1 Year
ST LAWRENCE DRIVE, EASTCOTE	EASTCOTE	1 Year
ST LUKE CLOSE, UXBRIDGE	UXBRIDGE	1 Year
ST MARGARETS AVENUE, UXBRIDGE	UXBRIDGE	1 Year
ST MARGARETS ROAD, RUISLIP	RUISLIP	1 Year
ST MARTIN CLOSE, UXBRIDGE	UXBRIDGE	1 Year
ST MARTINS APPROACH, RUISLIP	RUISLIP	1 Year
ST MARTINS CLOSE, WEST DRAYTON	WEST DRAYTON	1 Year
ST MARTINS ROAD, WEST DRAYTON	WEST DRAYTON	1 Year
ST MARY'S CLOSE, HAREFIELD	HAREFIELD	1 Year
ST MARYS CRESCENT, HAYES	HAYES	1 Year
ST MARY'S ROAD, HAREFIELD	HAREFIELD	1 Year

ST MARY'S ROAD, HAYES	HAYES	1 Year
ST MARY'S WALK, HAYES	HAYES	1 Year
ST MATTHEW CLOSE, UXBRIDGE	UXBRIDGE	1 Year
ST NICHOLAS CLOSE, UXBRIDGE	UXBRIDGE	1 Year
ST PAUL CLOSE, UXBRIDGE	UXBRIDGE	1 Year
ST PAULS CLOSE, HAYES	HAYES	1 Year
ST PETER'S CLOSE, RUISLIP	RUISLIP	1 Year
ST PETER'S ROAD, UXBRIDGE	UXBRIDGE	1 Year
ST PETER'S WAY, HAYES	HAYES	1 Year
ST STEPHENS ROAD, WEST DRAYTON	WEST DRAYTON	1 Year
STAFFORD ROAD, RUISLIP	RUISLIP	1 Year
STAINBY CLOSE, WEST DRAYTON	WEST DRAYTON	1 Year
STANDALE GROVE, RUISLIP	RUISLIP	1 Year
STANFORD CLOSE, RUISLIP	RUISLIP	1 Year
STANLEY CLOSE, UXBRIDGE	UXBRIDGE	1 Year
STANLEY ROAD, NORTHWOOD	NORTHWOOD	1 Year
STANWELL MOOR ROAD, HEATHROW	HEATHROW	1 Year
STAR ROAD, UXBRIDGE	UXBRIDGE	1 Year
STARVEALL CLOSE, WEST DRAYTON	WEST DRAYTON	1 Year
STATION APPROACH, SOUTH RUISLIP	SOUTH RUISLIP	1 Year
STATION ROAD, UXBRIDGE	UXBRIDGE	1 Year
STATION ROAD, HAYES	HAYES	1 Year
STATION ROAD, WEST DRAYTON	WEST DRAYTON	1 Year
STEDMAN CLOSE, ICKENHAM	ICKENHAM	1 Year
STEVENS CLOSE, EASTCOTE	EASTCOTE	1 Year
STIPULARIS DRIVE, HAYES	HAYES	1 Year
STIRLING CLOSE, UXBRIDGE	UXBRIDGE	1 Year
STIRLING ROAD, HAYES	HAYES	1 Year
STOCKLEY CLOSE, WEST DRAYTON	WEST DRAYTON	1 Year
STOCKLEY FARM ROAD, WEST DRAYTON	WEST DRAYTON	1 Year
STOCKLEY ROAD, WEST DRAYTON	WEST DRAYTON	1 Year
STONE CLOSE, WEST DRAYTON	WEST DRAYTON	1 Year
STONEFIELD CLOSE, RUISLIP	RUISLIP	1 Year
STONEFIELD WAY, RUISLIP	RUISLIP	1 Year
STORMOUNT DRIVE, HAYES	HAYES	1 Year
STOWE CRESCENT, RUISLIP	RUISLIP	1 Year
STRATFORD AVENUE, UXBRIDGE	UXBRIDGE	1 Year
STRATFORD ROAD, HAYES	HAYES	1 Year
STRATHEARN AVENUE, HAYES	HAYES	1 Year
STRONE WAY, HAYES	HAYES	1 Year
STUART CLOSE, UXBRIDGE	UXBRIDGE	1 Year
STUART CRESCENT, HAYES	HAYES	1 Year
STURMINSTER CLOSE, HAYES	HAYES	1 Year
SULLIVAN CRESCENT, HAREFIELD	HAREFIELD	1 Year
SUMMERHOUSE LANE, WEST DRAYTON	WEST DRAYTON	1 Year

SUNNINGDALE AVENUE, RUISLIP	RUISLIP	1 Year
SUNNYDENE AVENUE, RUISLIP	RUISLIP	1 Year
SUNRAY AVENUE, WEST DRAYTON	WEST DRAYTON	1 Year
SUSSEX ROAD, ICKENHAM	ICKENHAM	1 Year
SUTHERLAND AVENUE, HAYES	HAYES	1 Year
SUTTON CLOSE, EASTCOTE	EASTCOTE	1 Year
SUTTON COURT ROAD, UXBRIDGE	UXBRIDGE	1 Year
SWAINS CLOSE, WEST DRAYTON	WEST DRAYTON	1 Year
SWAKELEYS DRIVE, ICKENHAM	ICKENHAM	1 Year
SWAKELEYS ROAD, ICKENHAM	ICKENHAM	1 Year
SWALLOWFIELD WAY, HAYES	HAYES	1 Year
SWAN ROAD, WEST DRAYTON	WEST DRAYTON	1 Year
SWANAGE WAYE, HAYES	HAYES	1 Year
SWEETCROFT LANE, UXBRIDGE	UXBRIDGE	1 Year
SWIFT CLOSE, HAYES	HAYES	1 Year
SYCAMORE AVENUE, HAYES	HAYES	1 Year
SYCAMORE CLOSE, WEST DRAYTON	WEST DRAYTON	1 Year
SYLVANA CLOSE, UXBRIDGE	UXBRIDGE	1 Year
TACHBROOK ROAD, UXBRIDGE	UXBRIDGE	1 Year
TANGLEWOOD CLOSE, UXBRIDGE	UXBRIDGE	1 Year
TANWORTH CLOSE, NORTHWOOD	NORTHWOOD	1 Year
TARMAC WAY, WEST DRAYTON	WEST DRAYTON	1 Year
TASKER CLOSE, HAYES	HAYES	1 Year
TAVISTOCK ROAD, ICKENHAM	ICKENHAM	1 Year
TAVISTOCK ROAD, WEST DRAYTON	WEST DRAYTON	1 Year
TAYFIELD CLOSE, ICKENHAM	ICKENHAM	1 Year
TEAL DRIVE, NORTHWOOD	NORTHWOOD	1 Year
TEMPLE PARK, UXBRIDGE	UXBRIDGE	1 Year
TELFORD WAY, HAYES	HAYES	1 Year
THACKERAY CLOSE, UXBRIDGE	UXBRIDGE	1 Year
THAMES DRIVE, RUISLIP	RUISLIP	1 Year
THATCHER CLOSE, WEST DRAYTON	WEST DRAYTON	1 Year
THE AVENUE, UXBRIDGE	UXBRIDGE	1 Year
THE AVENUE, NORTHWOOD	NORTHWOOD	1 Year
THE BRAMBLES, WEST DRAYTON	WEST DRAYTON	1 Year
THE BROADWALK, NORTHWOOD	NORTHWOOD	1 Year
THE CHANTRY, UXBRIDGE	UXBRIDGE	1 Year
THE CHASE, EASTCOTE	EASTCOTE	1 Year
THE CHASE, ICKENHAM	ICKENHAM	1 Year
THE CLOSE, EASTCOTE	EASTCOTE	1 Year
THE COPPICE, WEST DRAYTON	WEST DRAYTON	1 Year
THE COVERT, NORTHWOOD	NORTHWOOD	1 Year
THE CRESCENT, HAYES	HAYES	1 Year
THE CROFT, RUISLIP	RUISLIP	1 Year
THE CROSSWAY, UXBRIDGE	UXBRIDGE	1 Year

THE DINGLE, UXBRIDGE	UXBRIDGE	1 Year
THE DRIVE, NORTHWOOD	NORTHWOOD	1 Year
THE FAIRWAY, UXBRIDGE	UXBRIDGE	1 Year
THE FAIRWAY, RUISLIP	RUISLIP	1 Year
THE FURROWS, HAREFIELD	HAREFIELD	1 Year
THE GLEBE, WEST DRAYTON	WEST DRAYTON	1 Year
THE GLEN, NORTHWOOD	NORTHWOOD	1 Year
THE GLEN, EASTCOTE	EASTCOTE	1 Year
THE GREEN, WEST DRAYTON	WEST DRAYTON	1 Year
THE GREENWAY, ICKENHAM	ICKENHAM	1 Year
THE GREENWAY, UXBRIDGE	UXBRIDGE	1 Year
THE GROVE, ICKENHAM	ICKENHAM	1 Year
THE HERMITAGE, UXBRIDGE	UXBRIDGE	1 Year
THE LARCHES, UXBRIDGE	UXBRIDGE	1 Year
THE LINK, EASTCOTE	EASTCOTE	1 Year
THE LYNCH, UXBRIDGE	UXBRIDGE	1 Year
THE MALLOWES, ICKENHAM	ICKENHAM	1 Year
THE MEAD, ICKENHAM	ICKENHAM	1 Year
THE MEADS, UXBRIDGE	UXBRIDGE	1 Year
THE OAKS, HAYES	HAYES	1 Year
THE OAKS, RUISLIP	RUISLIP	1 Year
THE PADDOCK, ICKENHAM	ICKENHAM	1 Year
THE POINT, RUISLIP	RUISLIP	1 Year
THE RIDGEWAY, RUISLIP	RUISLIP	1 Year
THE RISE, UXBRIDGE	UXBRIDGE	1 Year
THE RUNWAY, RUISLIP	RUISLIP	1 Year
THE SIGERS, EASTCOTE	EASTCOTE	1 Year
THE SQUARE, LONGFORD	LONGFORD	1 Year
THE THICKET, WEST DRAYTON	WEST DRAYTON	1 Year
THE UPLANDS, RUISLIP	RUISLIP	1 Year
THE VALE, RUISLIP	RUISLIP	1 Year
THIRD AVENUE, HAYES	HAYES	1 Year
THIRLMERE GARDENS, NORTHWOOD	NORTHWOOD	1 Year
THORNEY MILL ROAD, WEST DRAYTON	WEST DRAYTON	1 Year
THORNHILL ROAD, ICKENHAM	ICKENHAM	1 Year
THORNTON AVENUE, WEST DRAYTON	WEST DRAYTON	1 Year
THORNTON CLOSE, WEST DRAYTON	WEST DRAYTON	1 Year
THORPLAND AVENUE, ICKENHAM	ICKENHAM	1 Year
THREE OAKS CLOSE, ICKENHAM	ICKENHAM	1 Year
THURLSTONE ROAD, RUISLIP	RUISLIP	1 Year
TIPTREE ROAD, RUISLIP	RUISLIP	1 Year
TITMUS CLOSE, UXBRIDGE	UXBRIDGE	1 Year
TIVERTON ROAD, RUISLIP	RUISLIP	1 Year
TOLCARNE DRIVE, EASTCOTE	EASTCOTE	1 Year
TORCROSS ROAD, RUISLIP	RUISLIP	1 Year

TORRINGTON ROAD, RUISLIP	RUISLIP	1 Year
TOWERS AVENUE, UXBRIDGE	UXBRIDGE	1 Year
TOWNFIELD ROAD, HAYES	HAYES	1 Year
TOWNFIELD SQUARE, HAYES	HAYES	1 Year
TOWNSEND WAY, NORTHWOOD	NORTHWOOD	1 Year
TREESIDE CLOSE, WEST DRAYTON	WEST DRAYTON	1 Year
TREETOPS CLOSE, NORTHWOOD	NORTHWOOD	1 Year
TRENT WAY, HAYES	HAYES	1 Year
TRESTIS CLOSE, HAYES	HAYES	1 Year
TREVOR CRESCENT, RUISLIP	RUISLIP	1 Year
TREVOR GARDENS, RUISLIP	RUISLIP	1 Year
TREVOR ROAD, HAYES	HAYES	1 Year
TRIANDRA WAY, HAYES	HAYES	1 Year
TRINITY CLOSE, NORTHWOOD	NORTHWOOD	1 Year
TRIUMPH CLOSE, HAYES	HAYES	1 Year
TROUT LANE, WEST DRAYTON	WEST DRAYTON	1 Year
TROUT ROAD, WEST DRAYTON	WEST DRAYTON	1 Year
TRUESDALE DRIVE, HAREFIELD	HAREFIELD	1 Year
TRUMPER WAY, UXBRIDGE	UXBRIDGE	1 Year
TUDOR CLOSE, EASTCOTE	EASTCOTE	1 Year
TUDOR ROAD, HAYES	HAYES	1 Year
TUDOR SQUARE, HAYES	HAYES	1 Year
TUDOR WAY, UXBRIDGE	UXBRIDGE	1 Year
TURKS CLOSE, UXBRIDGE	UXBRIDGE	1 Year
TURNER CLOSE, HAYES	HAYES	1 Year
TURNPIKE LANE, UXBRIDGE	UXBRIDGE	1 Year
TWEEDDALE GROVE, ICKENHAM	ICKENHAM	1 Year
ULLSWATER CLOSE, HAYES	HAYES	1 Year
UXBRIDGE ROAD, HAYES	HAYES	1 Year
VALLEY CLOSE, NORTHWOOD	NORTHWOOD	1 Year
VANCOUVER ROAD, HAYES	HAYES	1 Year
VERBENA CLOSE, WEST DRAYTON	WEST DRAYTON	1 Year
VERNON DRIVE, HAREFIELD	HAREFIELD	1 Year
VERONA CLOSE, UXBRIDGE	UXBRIDGE	1 Year
VICARAGE CLOSE, RUISLIP	RUISLIP	1 Year
VICTORIA AVENUE, UXBRIDGE	UXBRIDGE	1 Year
VICTORIA CLOSE, HAYES	HAYES	1 Year
VICTORIA LANE, HAYES	HAYES	1 Year
VICTORIA ROAD, RUISLIP	RUISLIP	1 Year
VICTORIA ROAD, UXBRIDGE	UXBRIDGE	1 Year
VILLIER STREET, UXBRIDGE	UXBRIDGE	1 Year
VINCENT CLOSE, WEST DRAYTON	WEST DRAYTON	1 Year
VINE CLOSE, WEST DRAYTON	WEST DRAYTON	1 Year
VINE LANE, UXBRIDGE	UXBRIDGE	1 Year
VINE STREET, UXBRIDGE	UXBRIDGE	1 Year

VINERIES CLOSE, WEST DRAYTON	WEST DRAYTON	1 Year
VINLAKE AVENUE, ICKENHAM	ICKENHAM	1 Year
VIOLET AVENUE, UXBRIDGE	UXBRIDGE	1 Year
VIVEASH CLOSE, HAYES	HAYES	1 Year
VOLTAIRE WAY, HAYES	HAYES	1 Year
VYNNERS WAY, ICKENHAM	ICKENHAM	1 Year
WALFORD ROAD, UXBRIDGE	UXBRIDGE	1 Year
WALLASEY CRESCENT, ICKENHAM	ICKENHAM	1 Year
WALLER DRIVE, NORTHWOOD	NORTHWOOD	1 Year
WALLINGFORD ROAD, UXBRIDGE	UXBRIDGE	1 Year
WALLINGTON CLOSE, RUISLIP	RUISLIP	1 Year
WALNUT AVENUE, WEST DRAYTON	WEST DRAYTON	1 Year
WALNUT CLOSE, HAYES	HAYES	1 Year
WALNUT WAY, RUISLIP	RUISLIP	1 Year
WALTHAM AVENUE, HAYES	HAYES	1 Year
WARLEY AVENUE, HAYES	HAYES	1 Year
WARLEY ROAD, HAYES	HAYES	1 Year
WARNER CLOSE, HAYES	HAYES	1 Year
WARREN DRIVE, RUISLIP	RUISLIP	1 Year
WARREN ROAD, ICKENHAM	ICKENHAM	1 Year
WARRENDER WAY, RUISLIP	RUISLIP	1 Year
WARSAW CLOSE, RUISLIP	RUISLIP	1 Year
WARWICK CRESCENT, HAYES	HAYES	1 Year
WARWICK PLACE, UXBRIDGE	UXBRIDGE	1 Year
WARWICK ROAD, WEST DRAYTON	WEST DRAYTON	1 Year
WATER TOWER CLOSE, UXBRIDGE	UXBRIDGE	1 Year
WATERLOO ROAD, UXBRIDGE	UXBRIDGE	1 Year
WATERSIDE, UXBRIDGE	UXBRIDGE	1 Year
WATERSPLASH LANE, HAYES	HAYES	1 Year
WATERY LANE, HAYES	HAYES	1 Year
WATFORD ROAD, NORTHWOOD	NORTHWOOD	1 Year
WAVERLEY CLOSE, HAYES	HAYES	1 Year
WAVERLEY GARDENS, NORTHWOOD	NORTHWOOD	1 Year
WAYBORNE GROVE, RUISLIP	RUISLIP	1 Year
WAYLANDS, HAYES	HAYES	1 Year
WEALD ROAD, UXBRIDGE	UXBRIDGE	1 Year
WEALD WAY, HAYES	HAYES	1 Year
WEBBS ROAD, HAYES	HAYES	1 Year
WEDGEWOOD CLOSE, NORTHWOOD	NORTHWOOD	1 Year
WELBECK AVENUE, HAYES	HAYES	1 Year
WELDON CLOSE, RUISLIP	RUISLIP	1 Year
WELL CLOSE, RUISLIP	RUISLIP	1 Year
WELLINGTON ROAD, UXBRIDGE	UXBRIDGE	1 Year
WELWYN WAY, HAYES	HAYES	1 Year
WENDOVER CLOSE, HAYES	HAYES	1 Year

WENTWORTH CRESCENT, HAYES	HAYES	1 Year
WENTWORTH DRIVE, EASTCOTE	EASTCOTE	1 Year
WESLEY ROAD, HAYES	HAYES	1 Year
WEST AVENUE, HAYES	HAYES	1 Year
WEST COMMON ROAD, UXBRIDGE	UXBRIDGE	1 Year
WEST DRAYTON PARK AVENUE, WEST DRAYTON	WEST DRAYTON	1 Year
WEST DRAYTON ROAD, UXBRIDGE	UXBRIDGE	1 Year
WEST END LANE, HAYES	HAYES	1 Year
WEST END ROAD, RUISLIP	RUISLIP	1 Year
WEST HATCH MANOR, RUISLIP	RUISLIP	1 Year
WEST MEAD, RUISLIP	RUISLIP	1 Year
WEST QUAY DRIVE, HAYES	HAYES	1 Year
WEST ROAD, WEST DRAYTON	WEST DRAYTON	1 Year
WEST WALK, HAYES	HAYES	1 Year
WEST WAY, RUISLIP	RUISLIP	1 Year
WESTACOTT, HAYES	HAYES	1 Year
WESTBOURNE CLOSE, HAYES	HAYES	1 Year
WESTBOURNE ROAD, UXBRIDGE	UXBRIDGE	1 Year
WESTBURY CLOSE, RUISLIP	RUISLIP	1 Year
WESTCOTE RISE, RUISLIP	RUISLIP	1 Year
WESCOTT WAY, UXBRIDGE	UXBRIDGE	1 Year
WESTERN VIEW, HAYES	HAYES	1 Year
WESTFIELD WAY, RUISLIP	RUISLIP	1 Year
WESTHOLME GARDENS, RUISLIP	RUISLIP	1 Year
WESTLAKE CLOSE, HAYES	HAYES	1 Year
WESTLANDS CLOSE, HAYES	HAYES	1 Year
WESTWOOD CLOSE, RUISLIP	RUISLIP	1 Year
WEYMOUTH ROAD, HAYES	HAYES	1 Year
WHEATLEY CRESCENT, HAYES	HAYES	1 Year
WHEATSHEAF CLOSE, RUISLIP	RUISLIP	1 Year
WHEELERS DRIVE, RUISLIP	RUISLIP	1 Year
WHIMBREL WAY, HAYES	HAYES	1 Year
WHITBY ROAD, RUISLIP	RUISLIP	1 Year
WHITE BUTTS ROAD, RUISLIP	RUISLIP	1 Year
WHITEHALL CLOSE, UXBRIDGE	UXBRIDGE	1 Year
WHITEHALL ROAD, UXBRIDGE	UXBRIDGE	1 Year
WHITE HEART AVENUE, UXBRIDGE	UXBRIDGE	1 Year
WHITEHEATH AVENUE, RUISLIP	RUISLIP	1 Year
WHITETHORN AVENUE, WEST DRAYTON	WEST DRAYTON	1 Year
WHITETHORN PLACE, WEST DRAYTON	WEST DRAYTON	1 Year
WHITSTABLE CLOSE, RUISLIP	RUISLIP	1 Year
WHITTINGTON AVENUE, HAYES	HAYES	1 Year
WICKHAM CLOSE, HAREFIELD	HAREFIELD	1 Year
WIDENHAM CLOSE, EASTCOTE	EASTCOTE	1 Year

WIDMORE ROAD, UXBRIDGE	UXBRIDGE	1 Year
WIGEON WAY, HAYES	HAYES	1 Year
WILD OAKS CLOSE, NORTHWOOD	NORTHWOOD	1 Year
WILDER CLOSE, RUISLIP	RUISLIP	1 Year
WILFORD CLOSE, NORTHWOOD	NORTHWOOD	1 Year
WILKINS CLOSE, HAYES	HAYES	1 Year
WILLENHALL DRIVE, HAYES	HAYES	1 Year
WILLOW AVENUE, WEST DRAYTON	WEST DRAYTON	1 Year
WILLOW GARDENS, RUISLIP	RUISLIP	1 Year
WILLOW GROVE, RUISLIP	RUISLIP	1 Year
WILLOW TREE CLOSE, HAYES	HAYES	1 Year
WILLOWTREE CLOSE, ICKENHAM	ICKENHAM	1 Year
WILLOW TREE LANE, HAYES	HAYES	1 Year
WILMAR CLOSE, HAYES	HAYES	1 Year
WILMAR CLOSE, UXBRIDGE	UXBRIDGE	1 Year
WILSTONE CLOSE, HAYES	HAYES	1 Year
WILTON CLOSE, WEST DRAYTON	WEST DRAYTON	1 Year
WILTSHIRE LANE, EASTCOTE	EASTCOTE	1 Year
WIMBORNE AVENUE, HAYES	HAYES	1 Year
WIMPOLE ROAD, WEST DRAYTON	WEST DRAYTON	1 Year
WINCHESTER ROAD, HAYES	HAYES	1 Year
WINCHESTER ROAD, NORTHWOOD	NORTHWOOD	1 Year
WINDERMERE AVENUE, RUISLIP	RUISLIP	1 Year
WINDERMERE WAY, WEST DRAYTON	WEST DRAYTON	1 Year
WINDMILL HILL, RUISLIP	RUISLIP	1 Year
WINDMILL WAY, RUISLIP	RUISLIP	1 Year
WINDRUSH CLOSE, ICKENHAM	ICKENHAM	1 Year
WINDSOR AVENUE, UXBRIDGE	UXBRIDGE	1 Year
WINDSOR CLOSE, NORTHWOOD	NORTHWOOD	1 Year
WINDSOR GARDENS, HAYES	HAYES	1 Year
WINDSOR PARK ROAD, HAYES	HAYES	1 Year
WINDSOR STREET, UXBRIDGE	UXBRIDGE	1 Year
WINGFIELD WAY, RUISLIP	RUISLIP	1 Year
WINNOCK ROAD, WEST DRAYTON	WEST DRAYTON	1 Year
WISE LANE, WEST DRAYTON	WEST DRAYTON	1 Year
WITHY LANE, RUISLIP	RUISLIP	1 Year
WITNEY CLOSE, ICKENHAM	ICKENHAM	1 Year
WOLFE CLOSE, HAYES	HAYES	1 Year
WOOBURN CLOSE, UXBRIDGE	UXBRIDGE	1 Year
WOOD END, HAYES	HAYES	1 Year
WOOD END GREEN ROAD, HAYES	HAYES	1 Year
WOOD LANE, RUISLIP	RUISLIP	1 Year
WOOD RISE, EASTCOTE	EASTCOTE	1 Year
WOODCROFT CRESCENT, UXBRIDGE	UXBRIDGE	1 Year
WOODFORD CRESCENT, NORTHWOOD	NORTHWOOD	1 Year

WOODGATE CRESCENT, NORTHWOOD	NORTHWOOD	1 Year
WOODHALL CLOSE, UXBRIDGE	UXBRIDGE	1 Year
WOODHOUSE CLOSE, HAYES	HAYES	1 Year
WOODLAND CLOSE, ICKENHAM	ICKENHAM	1 Year
WOODLANDS AVENUE, RUISLIP	RUISLIP	1 Year
WOODLEA GROVE, NORTHWOOD	NORTHWOOD	1 Year
WOODRIDGE WAY, NORTHWOOD	NORTHWOOD	1 Year
WOODROW AVENUE, HAYES	HAYES	1 Year
WOODSIDE ROAD, NORTHWOOD	NORTHWOOD	1 Year
WOODSTOCK DRIVE, ICKENHAM	ICKENHAM	1 Year
WOODSTOCK GARDENS, HAYES	HAYES	1 Year
WOODVILLE GARDENS, RUISLIP	RUISLIP	1 Year
WOOLACOMBE WAY, HAYES	HAYES	1 Year
WORCESTER ROAD, UXBRIDGE	UXBRIDGE	1 Year
WORDSWORTH WAY, WEST DRAYTON	WEST DRAYTON	1 Year
WRAYS WAY, HAYES	HAYES	1 Year
WREN DRIVE, WEST DRAYTON	WEST DRAYTON	1 Year
WRENWOOD WAY, EASTCOTE	EASTCOTE	1 Year
WYATT CLOSE, HAYES	HAYES	1 Year
WYCHWOOD WAY, NORTHWOOD	NORTHWOOD	1 Year
WYE CLOSE, RUISLIP	RUISLIP	1 Year
WYEVALE CLOSE, EASTCOTE	EASTCOTE	1 Year
WYKEHAM CLOSE, WEST DRAYTON	WEST DRAYTON	1 Year
WYLCHIN CLOSE, EASTCOTE	EASTCOTE	1 Year
WYRE GROVE, HAYES	HAYES	1 Year
WYTELEAF CLOSE, RUISLIP	RUISLIP	1 Year
YEADING FORK, HAYES	HAYES	1 Year
YEADING GARDENS, HAYES	HAYES	1 Year
YEADING LANE, HAYES	HAYES	1 Year
YEOMANS ACRE, RUISLIP	RUISLIP	1 Year
YEW AVENUE, WEST DRAYTON	WEST DRAYTON	1 Year
YORK AVENUE, HAYES	HAYES	1 Year
YORK ROAD, NORTHWOOD	NORTHWOOD	1 Year
YORK ROAD, UXBRIDGE	UXBRIDGE	1 Year
ZEALAND AVENUE, WEST DRAYTON	WEST DRAYTON	1 Year
TURNSTONE CLOSE, ICKENHAM	ICKENHAM	1 Year
CROWN ROAD, RUISLIP	RUISLIP	1 Year
ANGELICA CLOSE, WEST DRAYTON	WEST DRAYTON	1 Year
OREGANO CLOSE, WEST DRAYTON	WEST DRAYTON	1 Year
CAMOMILE WAY, WEST DRAYTON	WEST DRAYTON	1 Year
MINT CLOSE, UXBRIDGE	UXBRIDGE	1 Year
TITHE CLOSE, HAYES	HAYES	1 Year
BARRINGTON DRIVE, HAREFIELD	HAREFIELD	1 Year
FREEZELAND WAY, UXBRIDGE	UXBRIDGE	1 Year
BEDWELL GARDENS, HAYES	HAYES	1 Year

KINGSBRIDGE WAY, HAYES	HAYES	1 Year
TRURO WAY, HAYES	HAYES	1 Year
EASTWOOD ROAD, WEST DRAYTON	WEST DRAYTON	1 Year
EMDEN CLOSE, WEST DRAYTON	WEST DRAYTON	1 Year
ARCHIE CLOSE, WEST DRAYTON	WEST DRAYTON	1 Year
SHELLEY LANE, HAREFIELD	HAREFIELD	1 Year
SILVER WAY, UXBRIDGE	UXBRIDGE	1 Year
THEODORA WAY, EASTCOTE	EASTCOTE	1 Year
WEIRSIDE GARDENS, WEST DRAYTON	WEST DRAYTON	1 Year
TURKS HEAD FOOTPATH TO UXBRI, UXBRIDGE	UXBRIDGE	1 Year
DAWLEY PARADE, HAYES	HAYES	1 Year
HIGH ROAD SERVICE ROAD, ICKENHAM	ICKENHAM	1 Year
PARK PARADE, HAYES	HAYES	1 Year
PEMBURY COURT, HAYES	HAYES	1 Year
ROYAL CLOSE, UXBRIDGE	UXBRIDGE	1 Year
UXBRIDGE ROAD, UXBRIDGE	UXBRIDGE	1 Year
BARKER CLOSE, NORTHWOOD	NORTHWOOD	1 Year
SANDALWOOD DRIVE, RUISLIP	RUISLIP	1 Year
CHILTERN COURT, UXBRIDGE	UXBRIDGE	1 Year
LANGLAND COURT, NORTHWOOD	NORTHWOOD	1 Year
BOURNE CIRCUS, HAYES	HAYES	1 Year
GOthic COURT ACCESS ROAD, WEST DRAYTON	WEST DRAYTON	1 Year
SWALLOW COURT ACCESS ROAD, RUISLIP	RUISLIP	1 Year
MAYGOODS VIEW, UXBRIDGE	UXBRIDGE	1 Year
MERRIVALE MEWS FOOTPATH TO 5, WEST DRAYTON	WEST DRAYTON	1 Year
BURNDILL WAY, HAYES	HAYES	1 Year
PATCHING WAY, HAYES	HAYES	1 Year
TOLLGATE DRIVE, HAYES	HAYES	1 Year
HORSESHOE DRIVE, UXBRIDGE	UXBRIDGE	1 Year
FARRIER CLOSE, UXBRIDGE	UXBRIDGE	1 Year
WOODSIDE CLOSE, RUISLIP	RUISLIP	1 Year
HUMBER CLOSE, WEST DRAYTON	WEST DRAYTON	1 Year
BINSTEAD CLOSE, HAYES	HAYES	1 Year
WEPHAM CLOSE, HAYES	HAYES	1 Year
BURPHAM CLOSE, HAYES	HAYES	1 Year
GORE CLOSE, HAREFIELD	HAREFIELD	1 Year
HEATHERFOLD WAY, EASTCOTE	EASTCOTE	1 Year
BURBAGE CLOSE, HAYES	HAYES	1 Year
ROSE PARK CLOSE, HAYES	HAYES	1 Year
LANTERN WAY, WEST DRAYTON	WEST DRAYTON	1 Year
RUFFLE CLOSE, WEST DRAYTON	WEST DRAYTON	1 Year
APPLEWOOD CLOSE, ICKENHAM	ICKENHAM	1 Year
LILY DRIVE, WEST DRAYTON	WEST DRAYTON	1 Year

PRIMROSE DRIVE, WEST DRAYTON	WEST DRAYTON	1 Year
TULIP WAY, WEST DRAYTON	WEST DRAYTON	1 Year
SIDNEY CLOSE, UXBRIDGE	UXBRIDGE	1 Year
MAXWELL CLOSE, HAYES	HAYES	1 Year
DAMSON DRIVE, HAYES	HAYES	1 Year
COLLEGE WAY, HAYES	HAYES	1 Year
OLD SCHOOL ROAD, UXBRIDGE	UXBRIDGE	1 Year
STILWELL DRIVE, UXBRIDGE	UXBRIDGE	1 Year
RUTHERFORD CLOSE, UXBRIDGE	UXBRIDGE	1 Year
HUBBARDS CLOSE, UXBRIDGE	UXBRIDGE	1 Year
SULLIVAN CLOSE, HAYES	HAYES	1 Year
PARK VIEW, WEST DRAYTON	WEST DRAYTON	1 Year
SIBLEY COURT ACCESS ROAD, UXBRIDGE	UXBRIDGE	1 Year
CLAYTON TERRACE, HAYES	HAYES	1 Year
HOOPER DRIVE, UXBRIDGE	UXBRIDGE	1 Year
BARWICK DRIVE, UXBRIDGE	UXBRIDGE	1 Year
LITTLE LONDON CLOSE, UXBRIDGE	UXBRIDGE	1 Year
GLASSHOUSE CLOSE, UXBRIDGE	UXBRIDGE	1 Year
DUDLEY PLACE, HAYES	HAYES	1 Year
KINGSHILL CLOSE, HAYES	HAYES	1 Year
BALLINGER WAY, HAYES	HAYES	1 Year
WAXLOW WAY, HAYES	HAYES	1 Year
ASPEN GROVE, EASTCOTE	EASTCOTE	1 Year
LEN TAYLOR CLOSE, HAYES	HAYES	1 Year
DICK TURPIN WAY, HEATHROW	HEATHROW	1 Year
BLAKE CLOSE, HAYES	HAYES	1 Year
NINE ACRES CLOSE, HAYES	HAYES	1 Year
WRAYSBURY DRIVE, WEST DRAYTON	WEST DRAYTON	1 Year
LIDGOULD GROVE, RUISLIP	RUISLIP	1 Year
FRIENDS WALK, UXBRIDGE	UXBRIDGE	1 Year
RICKMANSWORTH ROAD FOOTPATH, NORTHWOOD	NORTHWOOD	1 Year
COPTHALL ROAD WEST FOOTPATH, ICKENHAM	ICKENHAM	1 Year

Cycle Path Hierarchy

CL 6 monthly walk

Location	Area	Inspection Frequency
HILL LANE, INSP HIGH USE, 39	RUISLIP	6 Months
KINGDOM WAY, INSP HIGH USE, 106	UXBRIDGE	6 Months
KINGDOM WAY, INSP HIGH USE, 424	UXBRIDGE	6 Months
ELMBRIDGE DRIVE CYCLEPATH TO, INSP HIGH USE, 29	RUISLIP	6 Months
H72 PUBLIC FOOTPATH SHAKESPE, INSP HIGH USE, 149	HAYES	6 Months

THE AVENUE FOOTPATH AND CYCL, INSP HIGH USE, 78	ICKENHAM	6 Months
WARREN ROAD CYCLEWAY, INSP HIGH USE, 76	ICKENHAM	6 Months
PARK ROAD FOOTPATH AND CYCLE, INSP HIGH USE, 77	UXBRIDGE	6 Months

Public Right of Way

Yearly inspection

Start and Finish locations	Path No	Notes	Approx Width (m)	Length (m)
Ruislip				
Rickmansworth Rd to Farm Rd	RI	Boundary Path - Path re-laid	1.3	150
Farm Rd to Kewferry Rd	R2	Boundary Path	1.3	532
Kewferry Rd to Sandy Lodge Way	R3	Boundary Path - 6 Oaks & 3 Ash trees on path route	1.2-3	541
Sandy Lodge Way / R3 to R5 / R9	R4	Boundary Path - 2 Oak trees on path route	1.3	130
R9 to Eastbury Road	R5	Boundary Path - 2 Old Oak trees on path route	1.5	152
Eastbury Rd to Eastbury Ave	R6	Boundary Path - 3 Oaks on path route	1.1 -1.5	214
Eastbury Ave to Watford Rd	R7	Boundary Path - 9 Oaks on path route	1-2	656
Watford Rd to Potter St Hill	R8	Boundary Path - 8 Oaks & 7 Ash trees on path route	1-2	581
Eastbury Rd to R4 and R5	R9		1.5	531
Rickmansworth Rd to Kewferry Drive	R10		1.5-2	198
Kewferry Drive to Farm Road	R11		1.1	123
Rickmansworth Rd to White Hill	R12	Diversion ongoing	1.2	324
Jackets Lane to U10 / U11 / Jackets Lane	R13		1.2	362
Rickmansworth Rd to R16	R14		1.5	113
R16 to Ducks Hill Rd	R15		1.5	343
Rickmansworth Rd to R14	R16		1.5	126

Copse Wood Way to R15	R17		1.5	88
Station Approach to Murray Rd	R18			108
Station Approach to Hallowell Rd	R19			91
Northwood Way to Elgood Ave	R20		1.5 bitmac- 2.7 width	48
Hillside Crescent	R21	Hogsback Recreation Ground	1.3	106
Emmanuel Rd to Northwood Way	R22		1.3	137
Northwood Way to Hogs Back Open Space	R23	Hogsback Recreation Ground	1.3	180
Addison Way to Hillard Rd	R24		1.5	85
The Copse to Northgate	R25		1	108
R27 to Links Way	R26		1.1	116
Copse Wood Way to R68	R27	Northwood Golf Course	1.3	815
Ruislip Common to Hills Lane	R28	Northwood Golf Course	1.2	578
Hills Lane to Haste Hill Golf Course	R29	Northwood Golf Course	2-3m	289
Pinner Rd to Acre Way	R30		1.3 m bitmac - 2m width	83
Pinner Rd to Windsor Close	R31		1.3	94
Pinner Rd to Woodford Crescent	R32		2.5 concrete - 12 width	78
York Rd to R192	R33		1.5	31
Chestnut Ave to R47	R34	Northwood Hills Rec	1.2-3m	529
R34/R47 to Highland Rd	R35	Northwood Hills Rec	1.2 7m	101
Haste Hill Golf Course to R43	R36	Haste Hill Golf Course	3m	280
R36 to to R38	R37	Haste Hill Golf Course	2-3m	555
Haste Hill Golf Course to Park Wood	R38	Copse Wood / Haste Hill GC Permissive advertised Bridleway	2-3m	800
Park Wood to Wiltshire Lane	R39	Copse Wood	2-3m	442
Wiltshire Lane to R45/R48	R40	Haste Hill Golf Course	1.3m	191
R40/R48 to R42/R47	R41	Haste Hill Golf Course	1.3m	215

Northwood Cemetery to R45/R46	R42	Haste Hill Golf Course	1.3m	164
R36 to Chestnut Ave	R43	Haste Hill Golf Course	3m	266
Chestnut Ave to Haste Hill	R44	Haste Hill Golf Course	1.3m	167
R42/R46 to R40/R41	R45	Haste Hill Golf Course	1.3m	271
R36/R43 to R42/R45	R46	Haste Hill Golf Course	1.3m	233
Northwood Cemetery to R34/R35	R47	Northwood Hills Rec	1.2m	263
Norwich Road to R40, R41, R45 Haste Hill Open Space	R48	Norwich Rd to Haste Hill Golf course	1.2m	294
Joel St to Harlyn Drive	R49		1.3m	375
Harlyn Drive to Tolcarne Drive	R50		1.3m	53
Borough Boundary to Tolcarne Dr	R51		2m	268
Cuckoo Hill to Catlins Lane	R52		1.2	305
Catlins Lane to R54, R55	R53		1.2	256
Chamberlain Way to R53	R54		1.2	183
Joel Street to R54, R53	R55		1-1.3m	407
Wiltshire Lane to Salisbury Rd	R57		2m	140
Salisbury Rd to Somerford Cl	R58		2m	23
Reservoir Rd to Copse Wood	R59	Copse Wood - Part Hillingdon Trail	1-2m	811
R59 to R28/R37	R60	Copse Wood	1-2m	233
R62 to R60	R61	Copse Wood	1-2m	229
R68 to Ruislip Common	R62	Northwood Golf Course / Copse Wood	1-2m	182
Ducks Hill Rd to R190	R63	Copse Wood	1.2	146
Ducks Hill Rd to Ashby Cottages	R65	Bridleway - Copse Wood	3m	489
R74/R188 to Links Way	R66	Bridleway - Copse Wood	3m	394
R70/R61 to Links Way	R67	Copse Wood	1.2m	382
Links Way to Northwood Golf Course	R68	Copse Wood	1.2m	87
Ducks Hill Rd to R73/R74	R69	Copse Wood	1.2m	444

R73/R74 to R61/R67	R70	Copse Wood	1.2m	464
Ducks Hill Road to R73	R71	Copse Wood part Hillingdon Trail	1.2m	253
R71 to Copse Wood edge	R72	Copse Wood part Hillingdon Trail	1.2m	235
Copse Wood to R69/R70	R73	Copse Wood	1.2m	386
R969/R70 to R65/R66	R74	Copse Wood	1.2m	359
Main Drive in Mad Bess Wood	R76	Mad Bess Wood	1.2m	201
R76 to R79/R80	R77	Mad Bess Wood	1.2m	286
Centre Drive in Mad Bess Wood to R79	R78	Mad Bess Wood part Hillingdon Trail	1.2m	355
North Ride in Mad Bess Wood to R77	R79	Mad Bess Wood	1.2m	339
Young Wood Ride in Mad Bess Wood to R77	R80	Mad Bess Wood	1.2m	243
R80/R82 to R87	R81	Mad Bess Wood	1.2m	207
R83/R84 to R80/R81	R82	Mad Bess Wood	1.2m	231
Centre Drive in Mad Bess Wood to R87/R88	R83	Mad Bess Wood part Hillingdon Trail & Ruislip Woods Walks	1.2m	220
R82 to R87/R88	R84	Mad Bess Wood part Hillingdon Trail & Ruislip Woods Walks	1.2m	87
R87/R88 to Ducks Hill Road	R85	Mad Bess Wood part Hillingdon Trail & Ruislip Woods Walks	1.2m	242
Ducks Hill Walk - R81/R87 to Ducks Hill Road	R86	Mad Bess Wood	1.2m	191
Ducks Hill to R84/R85	R87	Mad Bess Wood	1.2m	248
Chestnut Drive - R84/R85 to R99/R100	R88	Mad Bess Wood	1.2m	207
R99/R100 to R102	R89	Mad Bess Wood	1.2m	145
East Riding - R89/R101 to Bess Ride	R90	Mad Bess Wood part Ruislip Woods Walk	1.2m	278
Warren Drive - R96/R97 to R92/R93	R91	Mad Bess Wood	1.2m	413
West Riding - R91/R94 to R93	R92	Mad Bess Wood part Hillingdon Trail	1.2m	222
R91/R92 to R78/R79	R93	Mad Bess Wood	1.2m	353
R91/R92 to R95	R94	Mad Bess Wood part Hillingdon Trail	1.2m	258
Breakspear Rd North to R96	R95	Mad Bess Wood	1.2m	211

Breakspear Rd North to R91	R96	Mad Bess Wood	1.2m	217
R96 to Main Drive	R97	Mad Bess Wood	1.2m	56
Bess Ride - Scouts Memorial to R90	R98	Mad Bess Wood	1.2m	122
R90 to R88/R89	R99	Mad Bess Wood	1.2m	138
Firs Ride - R88/R89 to Ducks Hill Road	R100	Mad Bess Wood	1.2m	336
East Riding - R89/R90 to R100	R101	Mad Bess Wood	1.2m	403
R103/R105 to R197	R102	Mad Bess Wood part Ruislip Woods Walk	1.2m	282
R102 to R104	R103	Mad Bess Wood	1.2m	359
R103 to Breakspear Rd Nth	R104	BOAT - Mad Bess Wood	3m	109
Breakspear Rd to R103 Mad Bess Wood	R105		1.2m	497
Breakspear Rd Nth to R105	R106		1.2m	531
R108 to Haste Hill Golf Course	R107	Park Wood - Permissive Bridleway	1.2-3m	197
Wiltshire Lane to R127	R108	Park Wood part Permissive Bridleway	1.2-3m	525
R108 to R110/R111	R109	Park Wood Permissive Bridleway	1.2-3m	607
R112/R119 to Lido entrance	R110	Park Wood Permissive Bridleway	1.2-3m	557
Entrance to Lido R181/R113	R111	Park Wood	1.2m	120
Bury St to R110/R119	R112	Park Wood	1.2m	52
R111/R121 to R126/R127	R113	Park Wood	1.2m	459
R126/R127 to R115/R116	R114	Park Wood	1.2m	411
R114/R116 to Wiltshire Lane	R115	Park Wood Permissive Bridleway & Ruislip Woods Walk	1.2-3m	771
R117 to R114/R115	R116	Park Wood Permissive Bridleway	1.2-3m	652
R125/R126 to R116	R117	Bridleway - Park Wood	3m	594
R120/R121 to R125/R126	R118	Bridleway - Park Wood	3m	289

R110/R112 to R118/R120/R121	R119	Bridleway - Park Wood	3m	580
Broadway Ave to R118/R119	R120	Park Wood	1.2m	528
Bridle Rd to R111/R181/R113	R121	Park Wood	1.2m	27
Fore St to R136	R122	diversion order needed	1.2m	433
R136 to R124	R123	Park Wood	1.2m	345
Broadwood Ave to R179/R123	R124	Park Wood	1.2m	359
R179/R124 to R117/R118	R125	Park Wood	1.2m	120
R117/R118 to R113/R114	R126	Park Wood	1.2m	271
R113/R114 to entrance to Ruislip Lido	R127	Park Wood	1.2m	356
Cheney St to High Rd Eastcote	R129		1.2m	640
Cheney St to Boro' boundary, R131	R130		1.2m	295
Barnhill to Boro' boundary	R131		1.2	83
Sutton Close to High Rd Eastcote	R133	Bridge over river	1.5-2m	81
Fore Street to Elmbridge Drive	R134	Cycle Track, NOW TAKEN OFF DM & S	3m	154
Elmbridge Drive to Kings College Rd	R135		1.2m	506
Park Avenue to Park Wood	R136	Park Wood	1.2m	285
Kings College Rd to St Martins Approach	R137		1.2m	570
Park Avenue to Broadwood Ave	R138		1.3	89
St Martins Approach to Sherwood Ave	R139		1.5m	115
Bury St to St Catherine's Rd	R140		1.2	89
Bury St to Howletts Lane	R141	Part Hillingdon Trail	1.2	428
Howletts Lane to Ladygate Lane	R142	Part Hillingdon Trail	1.2	314
Ladygate Lane to Tile Kiln Lane	R143	Part Hillingdon Trail	2m	624

Tile Kiln Lane to R148	R144	Leading to Ruislip Golf Course - Part Hillingdon Trail	1-1.5m	437
R144 / R148 to Hill Lane	R145	Clack Lane / Ruislip Golf Course	1.2m	148
R145, Ruislip Golf Course, Clack Lane U81	R146	Ruislip Golf Courses - Part Hillingdon Trail	1.2m	247
Ruislip Golf Course	R147	Ruislip Golf Course	1.2m	146
Glenhurst Ave to R144/5	R148	Leading to Ruislip Golf Course	1.2m	153
Westcote Rise to Grasmere Ave	R149	Part Celendine Route	1m	38
Sharps Lane to St Margaret's Road	R150		1-2m	288
Hill Lane to Hill Rise	R151		1.3	86
Pinn Way to High street	R152		1.3m	377
Eastcote Rd to Glenalla Road	R153		1.3	35
Field End Rd to Eastcote Rd	R154		1.2	654
Boldmere Rd to Ivy Close	R155		2m	55
Morford Close to Crescent Gardens	R156		1.5m	53
Warrender Way to Myrtle Ave	R158		1.5-2m	305
Elm Avenue to Acacia Ave	R159		1.3m	61
Park Way to Linden Ave	R160		1.5m	103
Linden Ave to Beech Ave	R161		1.3m	61
West Hatch Manor to Old Hatch Manor	R162		1.5m	22
Pembroke Rd to Brickwall Lane	R163		3m	75
High St to Poplars Close	R164		1m	80
Kingsend to Ickenham Rd	R165		2m	124
Kingsend to Wood Lane	R166		2m	119
Willow Grove to West End Rd	R167		1-3m	151
Field End Rd to Pine Gardens	R168		1.5	402
Seymour Gardens to Cranmer Close	R169		3m	80
Field End Rd to borough boundary	R170	Roxbourne Park, LB Harrow ownership	1.2m	348

Yeading Ave to Field End Rd	R171		1.1 + 3m	308
St Andrew's Close to Mount Pleasant	R172		1-2m	112
Collins Drive to St James Close	R173		3m	61
Cranley Drive to Willow Gardens	R174		2m	38
Ruislip Court to West End Rd	R175		2m	40
Courtfield Gardens to West End Rd	R176		2m	38
The Croft to Victoria Rd	R177		1-1.5	131
Bridgewater Rd to West End Rd	R178	EXTINGUISHED		
R124/125 to R119/120/121	R179	Park Wood	1.2	353
Northwood Way to R23, R21	R180	Hogsback Recreation Ground	1.2	203
R119/110 to R111/121	R181	Park Wood Ruislip Woods Walks	1.2	517
Park Wood to Fore Street	R182	Bridleway - Park Wood	3	93
Tile Kiln Lane	R183	BOAT	3	249
Green Lane-Chester Place to R19	R184		1.2	77
Barnhill to borough boundary	R185		2	59
Sharvel Lane	R186	BOAT - Ancient Highway. Dog Rose ramble	3	755
The Ride to Copsewood Way	R188	Copse Wood	2	74
R65/188 to R190/191	R189	Bridleway - Copse Wood	3	407
R189/191 to Ducks Hill Rd	R190	Bridleway - Copse Wood	3	152
Copse Wood Way to R189/190	R191	Copse Wood	2	67
R33 to Joel Street	R192		1.3	56
Lime Grove to Hawthorne Avenue	R193		1.5	61
Acacia Ave to The Uplands	R194		1.5-2	60

Field End Rd to Northview car park	R195		2.5-3	25
Joel St to Wiltshire Lane	R196		1.3	213
Ducks Hill Rd to Mad Bess Wood	R197	Mad Bess Wood	1.2	140
Flowers Avenue to R154	R198	Flowers Avenue - Zig Zag	1.7	28m
West End Road to Western Avenue	R199	Manor Farm, Ickenham Marsh, Stafford Road Open Space.	2.5	2380m
Austins Lane/Glebe Avenue to R199	R200	Manor Farm, Ickenham Marsh.	2	500m
Austins Lane/R200 to R199	R201	Manor Farm, Ickenham Marsh.	2	615m
Sussex Road to R199	R202	Manor Farm, Ickenham Marsh.	2	195m
Hayes				
Charville Lane to Lawrence Rd	H1		2	96
Hoppner Rd to Romney Rd	H2		2	89
Raeburn Rd to Romney Road	H3		2-3	88
Blacklands Drive to Hewens Rd	H4		2	78
Hayes End Rd to Hayes End Cl	H5	Pillions Lane	1.5-2	151
Balmoral Drive to Hayes End Rd	H6	Pigs Alley - Part BOAT and special case - bridleway use	2-3	247
Uxbridge Rd to Park Road	H7		2	61
Barnard Grds to H9	H8		1.3	31
Shakespeare Ave to H8	H9	Adopted	1.3	41
Greenway to Marvell Avenue	H10	Belmore Playing Fields - Yeading Brook	1	617
Stratford Rd to Barnard Gdns	H11		3	52
Errol Gdns to Stratford Road	H12		3	53
Willow Tree Lane to H77	H15	Shared path with Glencoe Road footway sign not needed - CA 1968	1.3	563

GUC to Ashford Ave	H16	Part Hillingdon Trail & Dog Rose Ramble	2	89
Ashford Ave	H17	Bridge over Yeading	2	10
Minterne Way to Dorchester Way	H18		3	100
Berwick Ave	H19	Bridge over Yeading Brook	2	10
Yeading Lane to Bedford Av	H20		2	97
Uxbridge Rd to Wood End Green Rd	H21		2-3.5	262
Uxbridge Rd to Grange Close	H22		2	75
Uxbridge Rd to H25, H26 & H27	H24	Wood End Rec ground. Memorial Garden gates locked at differing times. Public use alternative path round gardens.	1.2	270
Church Rd to H26	H25	Wood End Recreation ground.	1.2	231
H25 to Wood End	H26	Wood End Recreation ground.	1.2	213
H24 to Church Walk	H27	Wood End Recreation ground.	1.2	200
H29 & H30 to Wood End Green Rd	H28	BOAT - leading to Wood end Rec & St Mary's Church	3	245
Church to Church Walk	H29	St Mary's Church	1.2	102
Church Walk to Church Green	H30	St Mary's Church	1.2	92
Judge Heath Lane to Lilac Gardens	H31		1.3	127
Lilac Gardens to Leven Way	H32		1.5-3	93
Judge Heath Lane	H33		2-3	193
Lime Grove to Botwell Common Rd	H34		2-2.5	84
Chestnut Close to Botwell Common Rd	H35		1.3 - 3	102
Chestnut Close to Botwell Lane	H36		3	99
Orchard Road to Church Rd	H37	Frankies Alley	2	228

Orchard Rd to H39	H38	Frankies Alley	1	25
Coldharbour Lane to Orchard Rd/East Ave	H41		3	90
Rowan Place to Townfield Square	H42	Townfield Square	2	50
Drenon Square to Hawthorne Place	H43	Townfield Square	2	48
Townfield Square	H44	Townfield Square	2	60
Hawthorne Place to Townfield Square	H45	Townfield Square	2	49
Townfield Square	H46	Townfield Square	2	62
Townfield Square to Townfield Rd	H47	Townfield Square	2	65
Townfield Square to Townfield Rd	H48	Townfield Square	2	64
Townfield Road to Church Road	H49		2	22
Moray Ave to Forris Ave to Botwell Lane	H50	Part Trails of Discovery	2-3	166
Church Road to Moray Ave	H51	Part Trails of Discovery	3	90
West Walk to Hunters Grove	H52		1.5	64
Minet Drive to Crossway	H53		1.3	49
Botwell Lane to Trevor Road	H54	Adopted Highway footway - sign not needed - CA1968	1.2-2	498
Blyth Rd to Dawley Road	H55	Gramophone Lane - Extinguished under TCPA		
Snowden Crescent to Bourne Ave	H57		3	81
Conway Drive to Denbigh Drive	H58		2-3	63
Denbigh Drive to Bourne Ave	H59		2-3	83
Dawley Rd to Wentworth Crescent	H60	10.5 m landscaped area with 3.2m path	3.2 path - 10.5 width	85
Nestles Ave to Dallas Terrace	H61		1	33
North Hyde Road to borough boundary - Watersplash Lane	H62	Part BOAT - Ancient Highway Part - Hillingdon Trail	1.5-2	300
Hyde Way to Monmouth Road	H63	Adopted Highway	3	80

Cranford Drive to St Dunstans Close	H64		2.5 - 3	47
Phelps Way to St Dunstans Close	H65	Adopted - path built over, investigate or re-route - not on DM&S		
St Dunstans Close to Cranford Drive	H66		1.5 - 3	82
Roseville Rd to Cranford Park	H67	Part Hillingdon Trail	1-1.5	195
Sipson Lane to West End Lane	H68		1.5	553
Grand Union Canal to Borough Boundary	H69	Grand Union Canal - path maintained by British Waterways - Part London Loop & Trails of Discovery	1.2	2827
Borough Boundary to St Dunstans Church - Church Road	H70	BOAT - Ancient Highway Part Hillingdon Trail	5	218
Spikes Bridge to Ealing boundary	H71	Grand Union Canal - path maintained by British Waterways - Hillingdon Trail & Dog Rose Ramble	1-1.5	1336
Shakespeare Ave North to South	H72	Part Hillingdon Trail	3.5	149
Willow Tree Lane to Larch Crescent	H73		1.5	62
Larch Crescent to Yeading Open Space	H74		1.3	33
Croyde Avenue to Cranford Drive- Boswell Path	H75	Boswell Path	2.5	102
Greenway to H72	H76	Adopted Highway	1.2	35
H15 to Canal at Ealing Boundary	H77	Part Hillingdon Trail	1.3	705
Keith Rd to Dawley Road	H78	Adopted Highway footway - now shared cycle track	1.3	214
Glamis Crescent to Waltham Ave	H79	Christchurch Path	1.5	93
Watery Lane to Crane Meadows	H80	Ancient Highway - varied width, path 2m	4-5	674

The Crescent to Providence Lane	H81		4	77
Uxbridge				
Springwell Lane to borough boundary	U1		2-3	834
Hill End Road to borough boundary	U2	Part Hillingdon Trail - Plogh Lane Private	1-2	1145
Springwell Lock to borough boundary	U3	Grand Union Canal	1-2	724
Springwell Lane to Junction with U5/U6	U4	Part Hillingdon Trail - Permissive Bridleway & Colne Valley Trail	2	377
Junction of U4/U6 to Summerhouse Lane	U5	Permissive Bridleway & Colne Valley Trail. Summerhouse Lane Private.	1-2	1117
Junction of U4/U5 to Springwell Lane	U6	Part Hillingdon Trail	1-2	437
Canal Towpath Borough Boundary by Tumbling Bay to Borough Boundary at Coppermill Lane	U7	Grand Union Canal Managed by british Waterways	1.2	548
Springwell Lane (entrance to Maracus Cottage) to copse in Springwell Lane	U8	Part Hillingdon Trail	1.3	374
Summerhouse Lane To Hill End Road	U9	Bellevue Terrace Private. Part Hillingdon Trail part Trails of Discovery	1-2	951
Jackets Lane	U10	Ancient Highway - Permissive Bridleway	3	459
Jackets Lane to Northwood Rd	U11		1.52	1481
Northwood Rd to Newdigate Rd	U12		1.3	140
Swakeleys Road	U13		1.2	16
Park Lane to Black Jacks Cottage	U14		1.2	478
Black Jacks Lane U85 to Junction of U16/U17	U15	Part Hillingdon Trail	1.2	430
Strolleys Field U15/U17 to U82/U18	U16		1.2	146

Strolleys Field U15/16 to U18/U22	U17	Part Hillingdon Trail	1.2	137
Strolleys Field U16/U82 to U17/U22	U18		1.3	170
Park Lane to U21	U19	Strolleys Paths	1-1.5	64
High St Harefield to U21, U83	U20	Strolleys Paths	1-1.5	207
U19 to U83, U20	U21	Strolleys Paths	1-1.5	48
Bird Lane - High St Harefield to U17/U18	U22	Ancient Highway part Hillingdon Trail - Tree roots to be re-surfaced	3-4	205
Breakspear Rd Nth to U32/U24	U23		1.2	165
Breakspear Path U25 to U23/U32	U24	Part Hillingdon Trail	1.2	650
Church Hill to St Mary's Church	U25	Part Hillingdon Trail	1.2	83
U28/U31 to U25 St Mary's church	U26		3	224
Harvil Rd to U28/29/30	U27		1.2	297
U29 to U26/31	U28		3	225
Harvil Rd to U27/28/30	U29		3	46
Park Lodge Farm to U28/29	U30		1.2	885
U32/35 to U26, U28	U31		1.2	964
U23/24 to U31/35	U32	Part Hillingdon Trail	1.2	873
Moorhall Road to Priory Ave	U33		1.3	277
Moorhall Rd to Harvil Road	U34	Part Permissive Bridleway	1.3	1658
U31/32 to U36/37	U35	Part Bayhurst Wood - Section of Cycle Track	1.2	919
Newyears Green Lane to U35/37	U36		1.3	369
New Years Green Lane to U35/36	U37	Permissive Bridleway	1.3	314
Breakspear Rd Nth to Newyears Green Lane	U38	St Leonards Farm	1.3	478
New Years Green Lane to U40/41	U39		1.2	406
New Years Green Lane to U39/41	U40		1.2	149
High View Farm to Breakspear Rd Sth	U41		1.3	526

New Years Green Lane to Breakspear Road South Gatemead Bridleway	U42	Bridleway - Ancient Highway	3	864
Breakspear Rd Sth to U45, U44	U43		1.3	162
R147 to U43, U45	U44	Ruislip Golf Course	1.3	417
U43, U44 to U46/47	U45	Ruislip Golf Course. Cellendine Route	1.3	170
Breakspear Rd Sth to U45/47	U46		1.3	127
U45/46 to Ickenham Playing Fields U48	U47	Part Cellendione Route	1.3	395
Hoylake Crescent to U47	U48		1.3 - 2	158
Breakspear Rd Sth to Harvil Road	U49		1- 1.3	861
Harvil Rd to Towpath	U50		1.2	1132
Breakspear Rd Sth to U84	U51		1.3	397
Denham Lock to boro boundary	U52	Grand Union Canal	1.2	52
The Avenue to Western Avenue, A40 bridge	U53	Ancient Highway Converted to shared Cycle Track. Part Cellendine Route	3	1255
Park Road to Western Avenue	U54	Requires Diversion order, Hogging path runs next to original path line. Hillingdon House farm	1.2	407
Burnham Ave to Long Lane Farm	U55		1.3	404
Borough Boundary to Frays Bridge	U56	Surface erotion due to river action	1.2	204
High St Uxbridge to Frays Bridge	U57	Surface erotion due to river action	1.2	982
Harefield Rd to Frays Bridge	U58		1.2	260
The Grove to Western Ave	U59		3	51
Western Avenue to Hercies Rd	U60	Hillingdon House Farm - Cellendine Route	1.2	373
Long Lane to The Chase	U61		2	137
Windsor Ave to Freezeland Way	U62	Part Hillingdon Trail	3	37

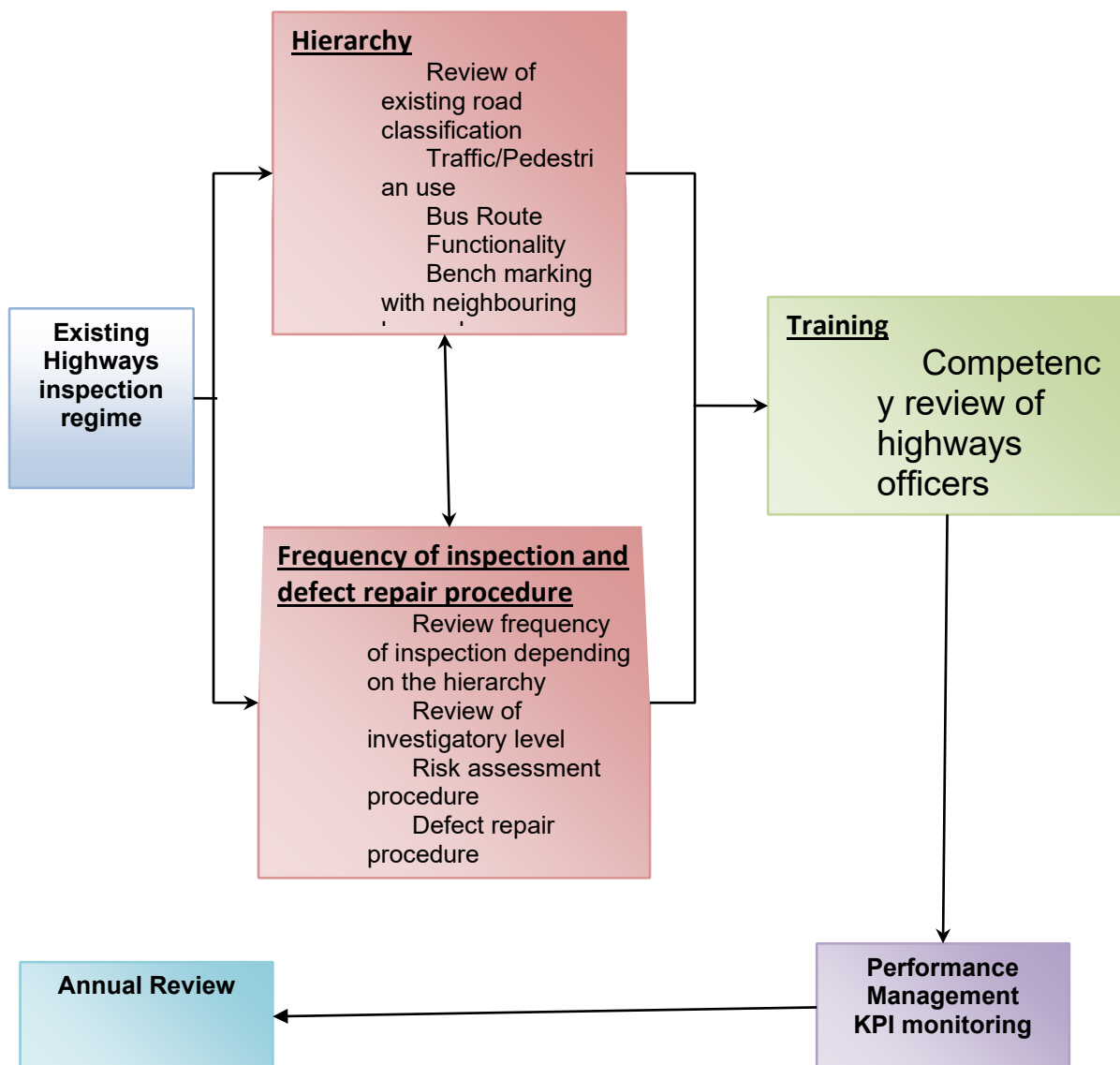
Vine Lane through RAF Uxbridge to St Andrews R/bout	U63		1.2	899
St John's Road to boro boundary	U64		1.3	411
Cowley Mill Rd to Iver Lane	U65	Longbridge Way Private. London Loop	1-2	1581
Royal Lane to Uxbridge Rd	U66	Green Spaces land	1.3	223
Royal Lane to Kingston Lane	U67	Cellendine Route	2-3	413
Kingston Lane to Station Rd (Nursery Lane/Green Lane)	U68	Cellendine Route	3	671
Church Road to Cowley Rd	U69	St Peters Road metalled. Manor Farm. Is path on metalled road or grass verge ??	1.2	1055
High Rd Cowley to Hilliards Rd	U70		1.5-2	126
Boro boundary to U76/52	U71	Grand Union Canal - Colne Valley Trail	1.2	229
Canal Towpath - Black Jacks Lock to boro boundary	U72	Part Hillingdon Trail, London Loop & Trails of Discovery	1.2	312
Sharvel Lane along Borough Boundary CharvilleLane to R186	U73	Bridleway - Ancient Highway & Dog Rose Ramble	3	797
Canal towpath - Springwell Lock to boro boundary	U74	Grand Union Canal. Colne Valley Trail	1-2	507
Canal towpath from Black Jacks Lock to U50/76	U75	Grand Union Canal - London loop & Colne Valley Trail	1.2	3846
Denham Country Park - Canal Towpath U75 to U52/71	U76	Grand Union Canal	1.2	537
Rockingham Rd to boro boundary	U77	Grand Union Canal. London Loop & Trails of Discovery	1.2	986
Cowley Mill Rd to Iver Lane	U78	Grand Union Canal. Colne Valley Trail	1.2	935
Iver Lane to Packet Boat Lane	U79	Grand Union Canal. Trails of Discovery	1.2	1114

The Greenway to R146	U81	Leading to Ruislip Golf Course	2	186
Merle Ave to U16/18	U82	Leading to Strolleys Field	2	23
Merle Ave to U20/21	U83	Strolleys Paths	3	36
Cophthall Rd West to U51	U84		1.3	135
U15 to U14	U85	Jacks Lane Private. Part Hillingdon Trail part Trails of Discovery	1.2	168
Breakspear Rd North to U35	U86	Bayhurst Wood-Part Hillingdon Trail & Permissive Bridleway	1.2	1223
Northway to U54	U87	Hillingdon House Farm	3-4	1016
U87 to U89	U88	Hillingdon House Farm	1-3	944
U54 to U88	U89	Hillingdon House Farm	1-3	1000
U88 to U92	U90	Hillingdon House Farm	1	401
U88 to U96	U91	Hillingdon House Farm	1	339
U89 to Sweetcroft Lane	U92	Hillingdon House Farm	2-4	737
U92 to U92	U93	Hillingdon House Farm	1-4	680
U88 to U89	U94	Hillingdon House Farm	1	514
U89 to U94	U95	Hillingdon House Farm	1	128
U88 to U92	U96	Hillingdon House Farm	1	334
U87 to U89	U97	Hillingdon House Farm	1	194
Floriston Avenue to Ryfield Avenue.	U98		3.5	83
Hercies Road to Sweetcroft Lane	U 99	To be added to DM&S	2-2.5	302
Tudor Way to U 99	U 100	To be added to DM&S	1.5-2	56
Vine Lane to Long lane	U101	To be added to DM&S	2	665
Angle Close to U101	U 102	To be added to DM&S	3	30
Misbourne Road to U101	U 103	To be added to	2	41

		DM&S		
Yiewsley				
Trout Lane Trout Rd to Boro boundary	Y1	Bridleway - Ancient Highway. London Loop & Colne Valley Trail	3	1062
Heather Lane to Falling Lane	Y2		2	533
Horton Road to Football Club	Y3		1.2	230
The Avenue Church Rd to Y5/6/8	Y4	Closes Recreation Ground	1.3	513
Southlands Arts Centre to Y4/6/8	Y5	Courting Alley & C R Ground	1.1 - 1.3	342
Harmondsworth Rd to Y4/5/8	Y6		1.2	311
Y4/5/6 to Rowan Rd and Little Bentley to High St Harmondsworth	Y8		2-3	1323
Cricketfield Road Mill Rd to The Willows	Y9	BOAT - Ancient Highway Advertised Bridleway	4	271
Cricketfield Road to Kennels	Y10	Advertised Bridleway	3-4	100
Y9/10 to Y12/13	Y11	Ancient Highway & Permissive Bridleway. The Common private. Moor Lane Adopted	1-2	1327
Moor Lane River to Accommodation Lane	Y12	BOAT - Moor Lane (Ancient Highway)	4	143
Accommodation Lane Moor Lane to Colnbrook bypass	Y13	Bridleway - Ancient Highway Advertised bridleway	3	1205
Harmondsworth Recreation Ground	Y15		1.2	78
Harmondsworth Recreation Ground	Y16		1.2	78
Harmondsworth Recreation Ground	Y17		1.2	73
Harmondsworth Recreation Ground to Candover Close	Y18		1	52
Hatch Lane to Bath Road	Y19		1.3	745

Harmondsworth Rec to Colnbrook bypass	Y20		1.2	492
Old Bath Rd to Bath Rd	Y21		3	107
Blunts Avenue to Bath Rd	Y22		1.5	86
Accommodation Lane Bath Rd to Old Bath Road	Y23	BOAT - Ancient Highway - new 3m surface	3	516
Packet Boat Lane to Y25/26	Y24	Grand Union Canal	1.2	353
River Pinn to Y24/26	Y25	Grand Union Canal. London Loop	1.2	62
Y24/25 to boro boundary	Y26	Grand Union Canal. London Loop	1.2	847
H69 to Horton Close	Y27	Grand Union Canal	1.2	1037
Rowan Rd to The Brambles	Y28		1.3	53

Appendix C - Decision Making Process



LBH Decision Making Process

